CENTERLINE SURVEY PLAT

S.R. 11 SEC. (11-2.46)
MAHONING COUNTY, OHIO
BEAVER TWP. T-13, R-2, SEC'S. 20, 17, 8, & 5
CANFIELD TWP T-1 R-3 LOTS 46, 30, 24, 21, 20, 19, & 17

FED. RD.	STATE	PROJECT	
2	OHIO	STATE	

MAH 11-2.46
R/W PLANS
LIMITED ACCESS

3/6

1/26

SIGNED Clifton M. Hendall
DIVISION DEPUTY DIRECTOR
DATE 3-4-68

NEEDS NO TRANSFER.
F. DiMuzio
DEPUTY AUDITOR
3-4-68

RECEIVED 3-4 1968
at 10:15 A.M.
RECORDED March 5, 1968
BOOK 59 PAGE 24+25
Horace G. Jetbow & H.
COUNTY RECORDER

THIS IMPROVEMENT HAS BEEN DECLARED A LIMITED ACCESS HIGHWAY FROM STATION 130+00 TO STATION 450+18.70 BY ACTION OF THE DIRECTOR OF HIGHWAYS AND RECORDED IN VOLUME 44 PAGE 4 JOURNALIZED 1-5-59, AND VOLUME 47 PAGE 1010 JOURNALIZED 8-14-62, OF THE DIRECTORS JOURNAL PURSUANT TO LAW.

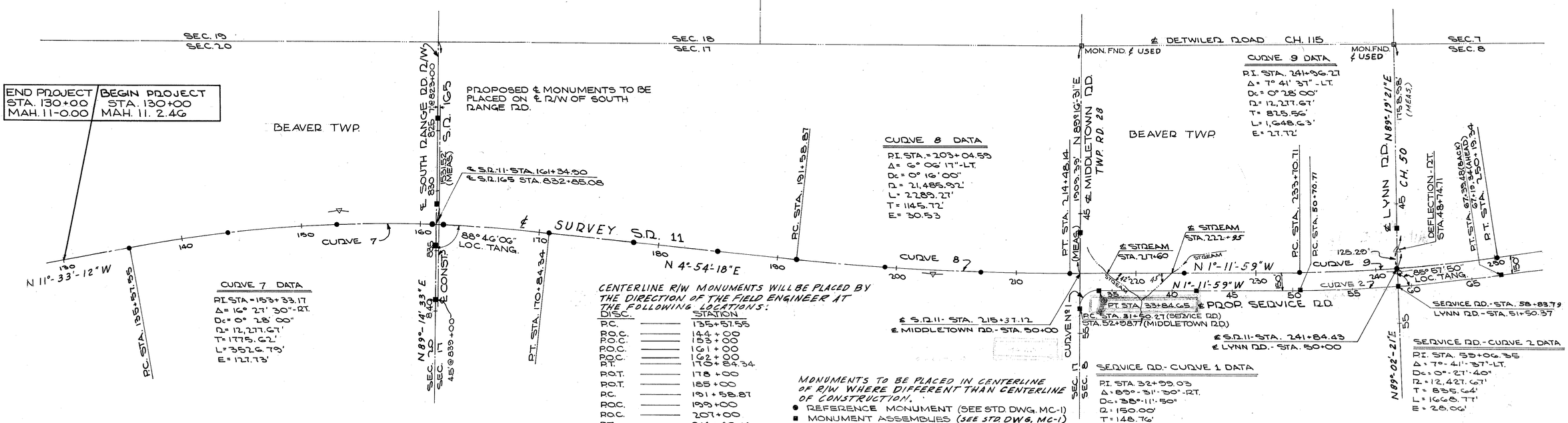

CURVE 7 DATA
P.I. STA. = 153+33.17
Δ = 16° 27' 30" - RT.
Dc = 0° 28' 00"
R = 12,277.67'
T = 1775.62'
L = 3526.79'
E = 127.73'

CURVE 8 DATA
P.I. STA. = 203+04.59
Δ = 6° 06' 17" - LT.
Dc = 0° 16' 00"
R = 21,485.92'
L = 2289.27'
T = 1145.72'
E = 30.53

CURVE 9 DATA
P.I. STA. 241+96.71
Δ = 7° 41' 37" - LT.
Dc = 0° 28' 00"
R = 12,277.67'
T = 825.56'
L = 1,648.63'
E = 27.72'

CENTERLINE R/W MONUMENTS WILL BE PLACED BY THE DIRECTION OF THE FIELD ENGINEER AT THE FOLLOWING LOCATIONS:

DISC.	STATION
P.C.	135+57.55
P.O.C.	144+00
P.O.C.	153+00
P.O.C.	161+00
P.O.C.	162+00
P.T.	170+84.34
P.O.T.	178+00
P.O.T.	185+00
P.C.	191+58.87
P.O.C.	199+00
P.O.C.	207+00
P.T.	214+48.14
P.O.T.	224+00
P.C.	233+70.71
P.O.C.	241+84.43
P.T.	250+19.34

SOUTH RANGE ROAD - S.R. 165

P.O.T.	824+00	P.O.T.	831+00
P.O.T.	834+75	P.O.T.	839+00

MIDDLETOWN ROAD
P.O.T. 46+50

LYNN ROAD
P.O.T. 47+00

SERVICE ROAD

P.C.	31+50.27	P.C.	50+70.71
P.T.	33+84.65	P.O.C.	58+83.79
P.O.T.	42+00	P.T.	67+39.48 (BACK)
			67+19.34 (AHEAD)

MONUMENTS TO BE PLACED IN CENTERLINE OF R/W WHERE DIFFERENT THAN CENTERLINE OF CONSTRUCTION.
● REFERENCE MONUMENT (SEE STD. DWG. MC-1)
■ MONUMENT ASSEMBLIES (SEE STD. DWG. MC-1)
NOTE: ALL EXISTING MONUMENTS DISTURBED DURING CONSTRUCTION TO BE REPLACED.

SERVICE RD.- CURVE 1 DATA
P.I. STA. 32+99.03
Δ = 89° - 31' - 30" - RT.
Dc = 38° - 11' - 50"
R = 150.00'
T = 148.76'
L = 234.38'
E = 61.26'

SERVICE RD.- CURVE 2 DATA
P.I. STA. 55+06.35
Δ = 79° - 41' - 37" - LT.
Dc = 0° - 27' - 40"
R = 12,427.67'
T = 835.64'
L = 1668.77'
E = 28.06'

I HEREBY CERTIFY THAT THIS PLAT IS A TRUE DELINEATION OF A SURVEY MADE FOR THE OHIO DEPARTMENT OF HIGHWAYS IN MAHONING COUNTY, OHIO.
Joseph T. Maney
JOSEPH T. MANEY ~ REG. SURV. No 3768

SHEET 1 OF 2

805594

THIS IMPROVEMENT HAS BEEN DECLARED A LIMITED ACCESS HIGHWAY FROM STATION 130+00 TO STATION 450+18.70 BY ACTION OF THE DIRECTOR OF HIGHWAYS AND RECORDED IN VOLUME 44 PAGE 4 JOURNALIZED 1-5-59, AND VOLUME 47 PAGE 1010 JOURNALIZED 8-14-62, OF THE DIRECTORS JOURNAL PURSUANT TO LAW.

CENTERLINE SURVEY PLAT

S.R. 11 SEC. (11-2.46)

MAHONING COUNTY, OHIO

BEAVER TWP. T-13, R-2, SEC'S 20, 17, 8, & 5

CANFIELD TWP. T-1 R-3 LOTS 46, 30, 24, 21, 20, 19, & 17

FED.RD.	STATE	PROJECT	
2	OHIO	STATE	

3/7

2/26

MAH. 11-2.46
R/W PLANS
LIMITED ACCESS

SIGNED Robert W. Hunter
DIVISION DEPUTY DIRECTOR
DATE 3-4-68

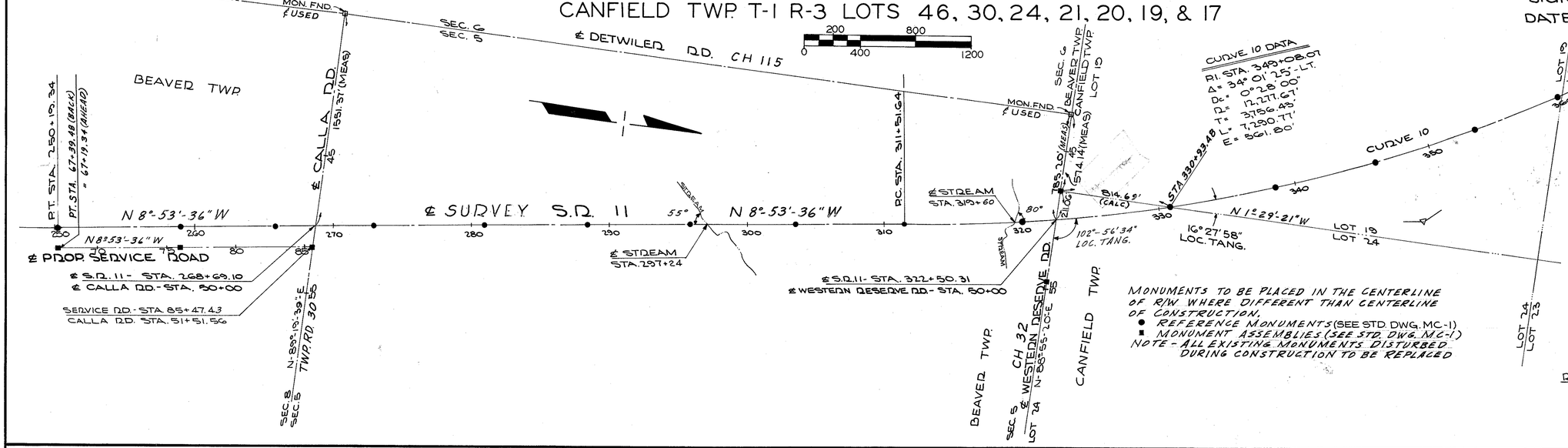

CURVE 10 DATA
P.I. STA. 349+08.07
Δ = 34° 01' 25" - LT.
Dc = 0° 28' 00"
R = 12,277.67'
T = 3,756.43'
L = 7,290.77'
E = 561.80'

MONUMENTS TO BE PLACED IN THE CENTERLINE OF R/W WHERE DIFFERENT THAN CENTERLINE OF CONSTRUCTION.
● REFERENCE MONUMENTS (SEE STD. DWG. MC-1)
■ MONUMENT ASSEMBLIES (SEE STD. DWG. MC-1)
NOTE - ALL EXISTING MONUMENTS DISTURBED DURING CONSTRUCTION TO BE REPLACED

CENTERLINE R/W MONUMENTS WILL BE PLACED BY THE DIRECTION OF THE FIELD ENGINEER AT THE FOLLOWING LOCATIONS:

DISC.	STATION	DISC.	STATION
P.O.T.	259+00	P.O.C.	360+00
P.O.T.	266+00	P.O.C.	368+00
P.O.T.	273+00	P.O.C.	376+00
P.O.T.	281+00	P.T.	384+42.41
P.O.T.	288+50	P.C.	391+06.08
P.O.T.	296+00	P.O.C.	398+96.99
P.O.T.	303+50	P.O.C.	402+38.66
P.C.	311+51.64	P.O.C.	408+00
P.O.C.	320+00	P.O.C.	415+50
P.O.C.	330+93.48	P.O.C.	423+00
P.O.C.	338+50	P.O.T.	431+00
P.O.C.	346+00	P.O.T.	437+50
P.O.C.	352+50	P.O.T.	443+50
		P.O.T.	450+00

SERVICE ROAD		WESTERN RESERVE RD.	
P.O.T.	76+00	P.O.T.	47+88.94
P.O.T.	85+47.43	P.O.T.	54+50

RELOC. LEFFINGWELL RD.		RELOC. RACCOON RD.	
P.C.	40+85.05	P.C.	42+06.46
P.T.	40+51.72	P.T.	48+58.06
P.O.T.	47+87.63	P.C.	51+56.34
P.C.	48+50.02	P.T.	53+91.43
P.O.C.	52+37.63		
P.T.	54+12.52		

NEEDS NO TRANSFER
FAYE DIMOZIO
DEPUTY AUDITOR
3-4-68

RECEIVED 3-4 1968
at 10:16 A.M.
RECORDED March 5 1968
BOOK 59 PAGE 26-27
Horace G. Tatlow C.R.
COUNTY RECORDER

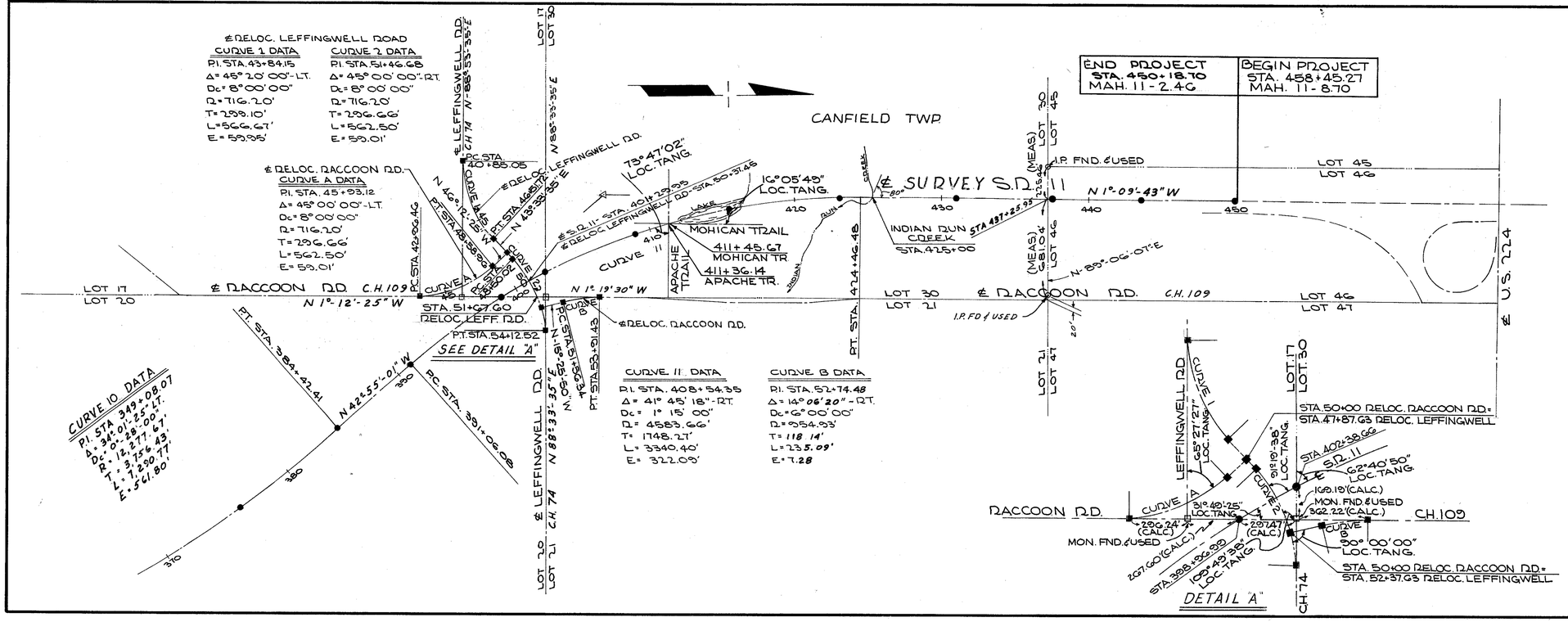

I HEREBY CERTIFY THAT THIS PLAT IS A TRUE DELINEATION OF A SURVEY MADE FOR THE OHIO DEPARTMENT OF HIGHWAYS IN MAHONING COUNTY, OHIO.

Joseph T. Maney
JOSEPH T. MANEY ~ REG. SUR. No 3768

SHEET 2 OF 2

FED.RD.	STATE	PROJECT	
2	OHIO	STATE	

MAH. 11-2.46
R/W PLANS
LIMITED ACCESS

SHEET 1 OF 3

318

3
26

PROPERTY MAP

S. R. 11 MAH 11-2.46

BEAVER TWP. MAHONING COUNTY

THE FOLLOWING IS A LIST OF COMPANIES WHICH HAVE UTILITIES LOCATED WITHIN THE LIMITS OF THIS PROJECT:

(A) OHIO EDISON COMPANY
730 SOUTH AVENUE
YOUNGSTOWN, OHIO 44502

(B) THE OHIO BELL TELEPHONE CO.
2405 MARKET STREET
YOUNGSTOWN, OHIO 44507

(C) SUN PIPE LINE COMPANY
1608 WALNUT STREET
PHILADELPHIA 3, PENNSYLVANIA

(D) THE OHIO FUEL GAS COMPANY
99 NORTH FRONT STREET
COLUMBUS, OHIO 43215

(E) SINCLAIR PIPELINE COMPANY
235 SINCLAIR STREET
TOLEDO 5, OHIO

(F) THE EAST OHIO GAS COMPANY
EAST NINTH AT SUPERIOR
CLEVELAND, OHIO 44114

(G) AMERICAN TELEPHONE & TELEGRAPH COMPANY
ONE NORTH WACBER DR.
CHICAGO, ILL. 60606

200 800
0 400 1200
SCALE

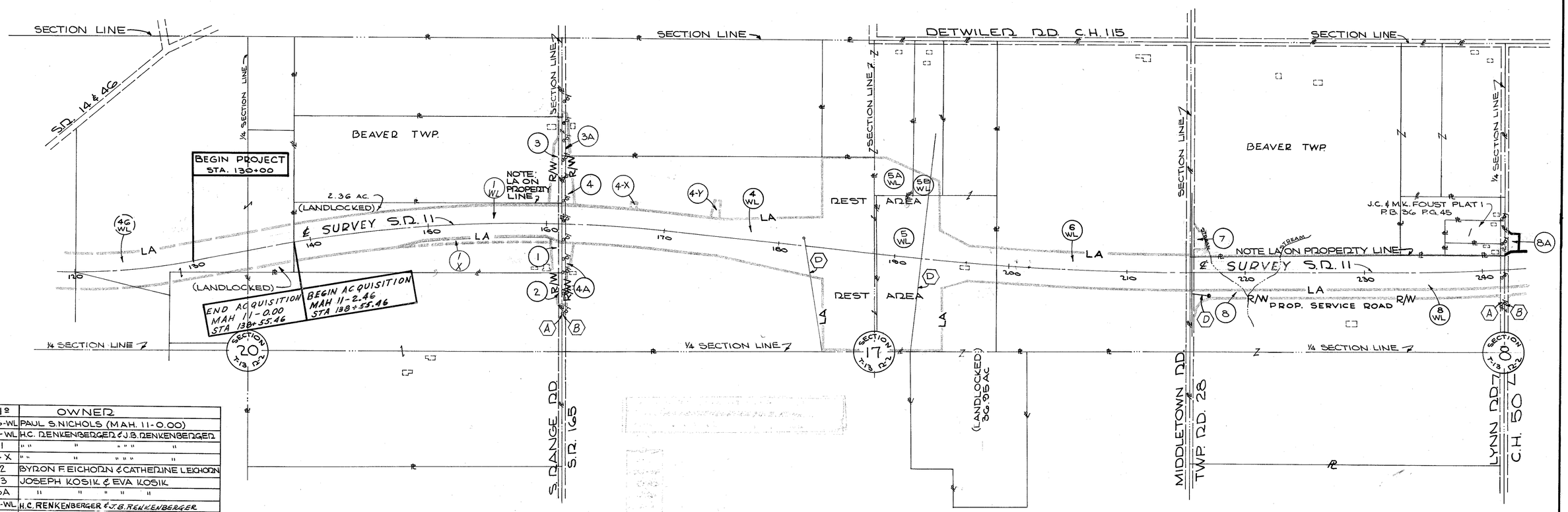

Nº	OWNER
4G-WL	PAUL S. NICHOLS (MAH. 11-0.00)
1-WL	H.C. RENKENBERGER & J.B. RENKENBERGER
1	" " " " " " " "
1-X	" " " " " " " "
2	BYRON F. EICHORN & CATHERINE L. EICHORN
3	JOSEPH KOSIK & EVA KOSIK
3A	" " " " "
4-WL	H.C. RENKENBERGER & J.B. RENKENBERGER
4	" " "
4A	" " "
4-X	" " "
4-Y	" " "
5-WL	JOHN YUHAS & ANNA YUHAS
5A-WL	W. KANDRAY & E. KANDRAY
6-WL	MARY MATASICH
7	MICHAEL SCHEMETTE AKA MICHAEL SCHEMETTI
8-WL	GAYLAND J. SCATTERGOOD
8	" " "
8A	" " "
5B-WL	DANIEL C. GOOD & LAURA I. GOOD

REVISIONS

REV. Nº	NATURE OF REVISION	DATE
1	Added east property line and property hook across Lynn Road for Parcel 8. and revised name Pcl. 7 L.Smith	4-4-68
2	DELETED 3-B-WA Per TOC-E SEIGERST 10-7-68	10-8-68 R. SANDS
	REVISED NAME: PCL 4 Per Outsale -SANDS	11-19-68

FED. RD.	STATE	PROJECT	
2	OHIO	STATE	

MAH. 11-2.46
R/W PLANS
LIMITED ACCESS

SHEET 2 OF 3

3/19

4/26

PROPERTY MAP

S. R. 11 MAH 11-2.46
BEAVER & CANFIELD TWP'S
MAHONING COUNTY

200 800
0 400 SCALE 1200

Nº	OWNER
8A-WL	GAYLAND J. SCATTERGOOD
8A	" " "
8B	" " "
12-WL	O.W. LUPLOW, JR. & M. LUPLOW
12	" " " " " " "
12A-WL	" " " " " " "
14-WL	ROBERT T. GRAFFIUS & CAROL J. GRAFFIUS
15-WL	OLIVER S. BROWN & GRACE L. BROWN
16-WL	HEIRS OF R.A. BEARD & HEIRS OF A.R. BEARD
17-WL	ESTHER RUMMEL
18-WL	EARL R. BAKER & ZELLA M. BAKER
19-WL	AMERICAN FIRE CLAY & PRODUCTS CO., AN OHIO CORPORATION
20	LOUIS A. GERLACH & EVA L. GERLACH
21-WL	VICTOR DIVINCENZO & LUCY R. DIVINCENZO
21	" " " " " "
21A-WL	DONALD KIRK & VIRGINIA F. KIRK
22-WL	BLANCHE SEIDNER, OWNER; EFFIE R. GLENN & JESSE L. GLENN, LIFE ESTATE
23-WL	GEORGE W. BUZZA & ALICE BUZZA
23	" " " " " "
24	DANIEL MILLER & BERNICE MILLER
25	ALBERT H. OESCH
26	ROBERT JONES A.K.A. ROBERT A. JONES, OWNER; ROBERT N. HASTINGS & SYLVIA J. HASTINGS, HOLDERS OF LAND CONTRACT
28-WA	ARTHUR B. RORABAUGH
29-WA	MABEL R. THOMAS
30-WL	JOHN KANDRAY & THYRA M. KANDRAY
30	" " " " " "
31-WL	GEORGE R. KELSO
31	" " " " " " " " "
32-WL	LEROY ANDERSON & DOROTHY ANDERSON
32A-WL	KIPAWA, INC. AN OHIO CORPORATION
33-WL	CLEMENT F. DIETRICH
34-WL	RAYMOND K. ANDERSON & NELDA P. ANDERSON

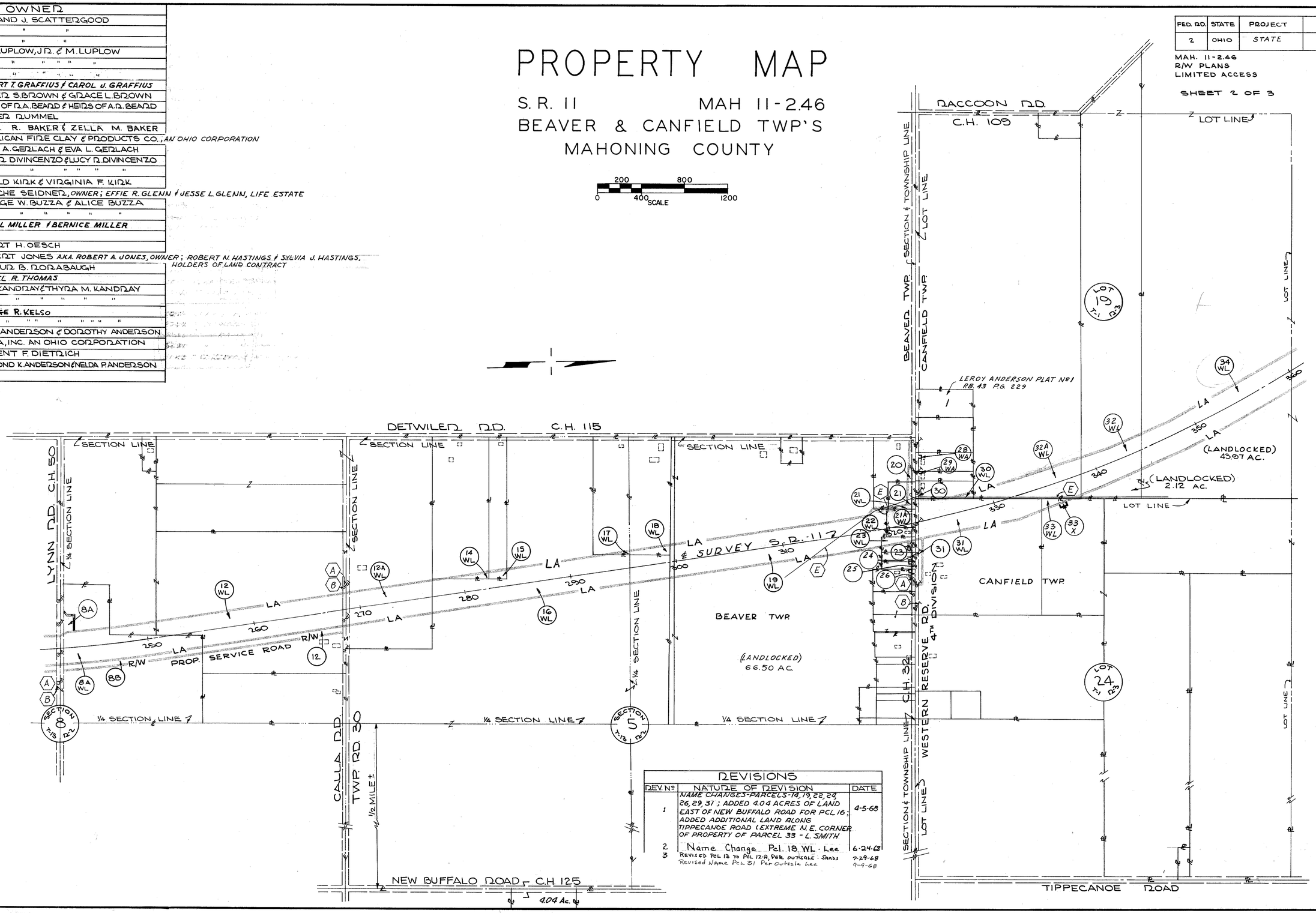

REVISIONS

DEV. Nº	NATURE OF REVISION	DATE
1	NAME CHANGES-PARCELS-18, 19, 22, 24, 26, 29, 31; ADDED 4.04 ACRES OF LAND EAST OF NEW BUFFALO ROAD FOR PCL 16; ADDED ADDITIONAL LAND ALONG TIPPECANOE ROAD (EXTREME N.E. CORNER OF PROPERTY OF PARCEL 33 - L. SMITH	4-5-68
2	Name Change Pcl. 18 WL - Lee	6-24-68
3	REVISED PCL 13 TO PCL 12-A, PER OUTSALE - SANDS Revised Name Pcl. 31 Per Outsale Lee	7-29-68 9-9-68

PROPERTY MAP

S. R. 11 MAH 11-2.46

CANFIELD TWP. MAHONING COUNTY

FED. RD.	STATE	PROJECT	
2	OHIO	STATE	

MAH. 11-2.46
R/W PLANS
LIMITED ACCESS

320

5
26

SHEET 3 OF 3

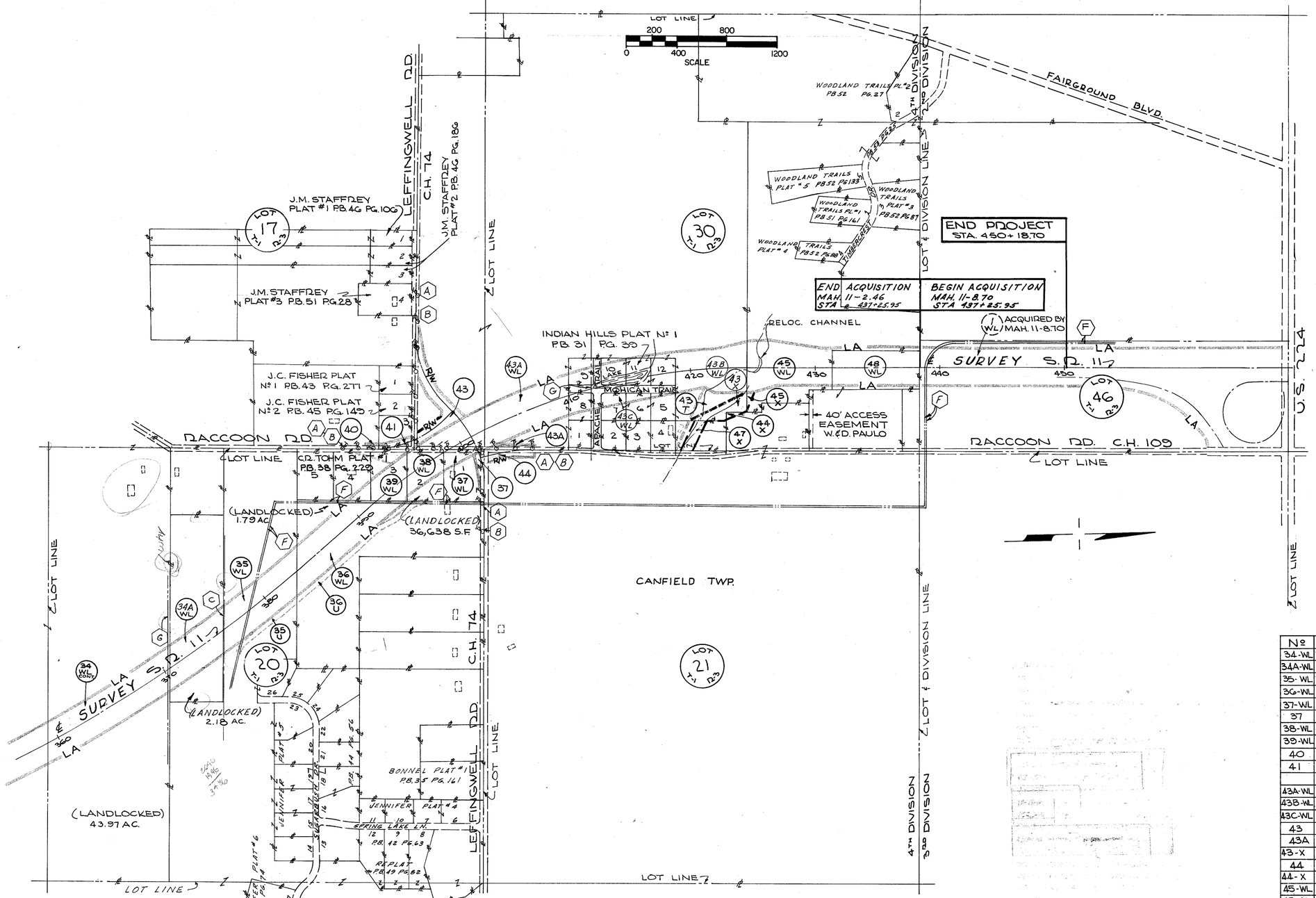

Nº	OWNER
34-WL	RAYMOND K. ANDERSON & NELDA P. ANDERSON
34A-WL	RAYMOND K. ANDERSON
35-WL	ROBERT H. NEFF
36-WL	ALBERT S. MAUSER & MARY KAY MAUSER
37-WL	ALLIED MORTAGES INC.
37	" " "
38-WL	CARL R. TOHM & IDA H. TOHM
39-WL	NICOLETTE P. ACIERNO
40	DONALD L. HAMMOND & RUTH E. HAMMOND
41	J.C. FISHER
43A-WL	IONA, INCORPORATED, AN OHIO CORPORATION
43B-WL	" " " " "
43C-WL	" " " " "
43	" " " " "
43A	" " " " "
43-X	" " " " "
44	THE WILLIAM SWANSTON CHILDREN'S HOME, BY TRUSTEES
44-X	" " " " "
45-WL	WALTER H. PAULO & DOROTHY M. PAULO
45-X	" " " " " " "
47-X	JAMES R. BACHTEL
48-WL	MARY E. KYLE & LELAND L. LYNN JR., EXECUTOR OF THE ESTATE OF HARRY L. KYLE, DECEASED
1-WL	E.C. CRAMER & T.M. LIBB (MAH. 11-8.70)

Revised northerly channel easement line for Pcl 47X Per SA Guziak & E.C. Seigerst dated 12-4-68. White 12-6-68
REVISED NAME PCL. 48-WL. LEE. 11-8-68
REVISED NAME PCL. 47-X 9-4-68 LEE
NAME CHANGES - PARCELS 36, 37, 39, 43, 44, - L. SMITH - 4-5-66

ADDED PCL'S 35-U & 36-U PER T.O.C. FROM S.A. GUZIAK DATED 1-30-69. LEE 2-3-69

SUMMARY OF ADDITIONAL RIGHT-OF-WAY REQUIRED

FED. RD.	STATE	PROJECT	
2	OHIO	STATE	

321

6/26

TOTAL NO. OF OWNERS = 47 TOTAL NO. OF OWNERS WITH STRUCTURES TO BE TAKEN = 6

DEED AREA = AREA SHOWN BY THE RECORDED INSTRUMENT, LESS ANY OUTSALES LANDLOCKED = (L)

MAH. 11-2.46
R/W PLANS
LIMITED ACCESS

PARCEL NO.	OWNER	DEED RECORD BOOK	DEED RECORD PAGE	DEED AREA	TOTAL P.R.O.	TO BE ACQUIRED GROSS TAKE	TO BE ACQUIRED P.R.O. IN TAKE	TO BE ACQUIRED NET TAKE	TO BE ACQUIRED STRUCTURE	NET RESIDUE LEFT	NET RESIDUE RIGHT	SHEET NO.	REMARKS	FUNDS
1-WL 1 1-X 1-T	HOWARD C. RENKENBERGER & JEAN B. RENKENBERGER	634	300	31.27AC.	0.41 AC.	15.01AC. 0.50AC. 0.92AC. 465 S.F.	0.20AC. 0.21 AC. NONE —	14.81 AC. 0.29 AC. 0.92 AC. 465 S.F.	NO NO NO NO	(L) 2.36AC.	13.40AC.	8,9,21 9,21 8,9,21 21	 CHANNEL CONSTRUCTION DRIVE CONSTRUCTION	100% STATE
2	BRYON F. EICHORN & CATHERINE L. EICHORN	679	582	89.42 Ac.	1.01 Ac.	0.25AC.	0.16 AC.	0.09 AC.	NO	NONE	88.32 Ac.	21		
3 3-WA-1 3-WA-2	JOSEPH KOSIK & EVA KOSIK	516	373	36.45AC.	0.45AC.	1.05 AC — —	0.40AC. — —	0.65AC. — —	NO NO NO	35.35AC.	NONE	9,21 21 21	 DRIVE CONSTRUCTION " "	
3A	JOSEPH KOSIK & EVA KOSIK	516	373	50 AC.	0.68 AC.	0.48 AC.	0.27AC.	0.21AC.	NO	49.11AC.	NONE	21		
3B													NOT REQUIRED	
4-WL 4 4A 4-X 4-Y 4-WA	HOWARD C. RENKENBERGER & JEAN B. RENKENBERGER	1162	430	103.1 AC.	1.14 AC.	35.78AC. 0.82AC. 0.66AC. 0.06AC. 0.18AC. —	0.21AC. 0.27AC. 0.32AC. — — —	35.57AC. 0.55AC. 0.34AC. 0.06AC. 0.18AC. —	NO NO NO NO NO NO	22.49AC.	43.01 AC.	9,10,11,12,21 9,21 9,21 9 9 21	 CHANNEL CONSTRUCTION " " DRIVE CONSTRUCTION	
5-WL	JOHN YUHAS & ANNA YUHAS	1083	740	74 AC.	0.32 AC.	19.26AC.	NONE	19.26AC.	YES	17.47 AC.	36.95AC.(L)	10, 11, 12		
5A-WL	WILLIAM KANDRAY & EVELYN KANDRAY	770	627	20.50AC.	0.40 AC.	2.28 AC.	NONE	2.28 AC.	NO	17.82 AC.	NONE	11		
5B-WL	DANIEL C. GOOD & LAURA I. GOOD	885	136	7.00 AC.	0.17 AC.	0.91 AC.	NONE	0.91 AC.	NO	6.92 AC	NONE	11		
6-WL 6-T	MARY MATASICH	786 922 418	301 725 564	100.06AC.	2.96AC.	11.34 AC. 0.15 AC.	0.21 AC. —	11.13AC. 0.15 AC.	NO NO	63.64AC.	22.33 AC.	10,13,22	 FIELD TILE CONSTRUCTION	
7	MICHAEL SCHEMETTE *AKA. MICHAEL SCHEMETTI*	746/637, 986/81, 1047/343		98.74AC.	3.95AC.	0.46AC.	0.14AC.	0.32AC.	NO	94.47AC.	NONE	13,22		
8-WL? 8A-WL? 8? 8A 8B	GAYLAND J. SCATTERGOOD	 568 876	 325 633	250 AC.	6.00 AC.	16.82AC. 5.97AC. 4.48 AC. 0.48 AC. 2.11 AC.	0.38AC. 0.18 AC. 0.19 AC. 0.15 AC. 0.06AC.	16.44AC. 5.79 AC. 4.29 AC. 0.33AC. 2.05 AC.	NO NO NO NO NO	3.90AC.	211.20AC.	13, 22 13, 14, 22 13, , 22 13, 22 13, 14, 22		
9,10,& 11													NOT USED	
12-WL 12	OTTO W. LUPLOW, JR. & MARGARET E. LUPLOW	567 1046	404 556	151.58AC.	6.05AC.	11.38AC. 2.13 AC.	0.20AC. 0.07AC.	11.18AC. 2.06AC.	NO NO	110.34AC.	16.65 AC.	14,23 14,23		
12A-WL		1148	193			5.51 Ac.	0.21 Ac.	5.30 Ac	No			14,15,23		
14-WL	*ROBERT T. GRAFFIUS & CAROL J. GRAFFIUS*	1121	394	16 AC.	0.36AC.	0.76AC.	NONE	0.76 AC.	NO	14.88AC.	NONE	15		
15-WL	OLIVER S. BROWN & GRACE L. BROWN	567	376	5 AC.	0.11 AC.	0.41 AC.	NONE	0.41 AC.	NO	4.48AC.	NONE	15		
16-WL	HEIRS OF RAY A. BEARD & HEIRS OF ARTHUR R. BEARD	675	478	270.18AC.	4.67 AC.	13.45AC.	NONE	13.45AC.	NO	21.08AC.	230.98AC.	15	LIFE ESTATES- RAY A. BEARD, ARTHUR R. BEARD & CAROL NEFF	
17-WL	ESTHER RUMMEL	817	386	9 AC.	0.25 AC.	0.27 AC.	NONE	0.27AC.	NO	8.48AC.	NONE	15		
18-WL	EARL R. BAKER & ZELLA M. BAKER	1105	422	9.42 AC.	0.26 AC.	0.71 AC.	NONE	0.71 AC.	NO	8.45 AC.	NONE	15		
19-WL 19-T	AMERICAN FIRE CLAY AND PRODUCTS COMPANY, *AN OHIO CORPORATION*	809 1005	671 & 699 365	116.72 AC.	1.16 AC.	14.12 AC. 0.03AC.	NONE —	14.12 AC. 0.03 AC.	NO NO	34.94 AC.	(L) 66.50 AC.	15,16 16	 CHANNEL CONSTRUCTION	
20 20-X	LOUIS A. GERLACH & EVA L. GERLACH	632	476	4.56 AC.	0.47 AC.	0.46 AC. 0.21 AC.	0.20AC. —	0.26AC. 0.21 AC.	NO NO	3.83 AC.	NONE	24 16	 CHANNEL CONSTRUCTION	
21-WL 21	VICTOR DIVINCENZO & LUCY R. DIVINCENZO	1039	504	1.50AC.	0.12 AC.	0.16 AC. 0.34 AC.	0.02AC. 0.10 AC.	0.14AC. 0.24AC.	NO NO	1.00 AC.	NONE	16,24 16,24		
21A-WL	DONALD R. KIRK & VIRGINIA F. KIRK	871	654	1.00 AC.	0.08 AC.	1.00AC.	0.08AC.	0.92 AC.	YES	NONE	NONE	16,24	TOTAL TAKE	
22-WL	*BLANCHE SEIDNER, OWNER; EFFIE R. GLENN & JESSE L. GLENN, LIFE ESTATE*	426	114	0.50 AC.	0.04 AC.	0.50AC.	0.04AC.	0.46AC.	YES	NONE	NONE	16,24	*TOTAL TAKE*	
23-WL 23 23-WA 24	GEORGE W. BUZZA & ALICE BUZZA	443	629	0.98 AC.	0.06AC.	0.39AC. 0.13 AC. —	0.01 AC. 0.05 AC —	0.38AC. 0.08AC. —	YES — —	NONE	0.46 AC.	16,24 16,24 16,24	 REMOVE STRUCTURE	
24 WA 24 SA	*DANIEL MILLER & BERNICE MILLER*	1127	273	0.62 AC.	0.03 AC.	0.04 AC.	0.03 AC.	0.01 AC. 176 S.F.	NO NO	—	0.58 AC.	24 24	*"WA" FOR DRIVE CONSTRUCTION* *"SA" FOR LOSS OF WATER SUPPLY* *SEE NOTE "A" SHEET NO. 24*	

REVISED NAME: PCL 4, PER OUTSALE J.R.S. 11-19-68

REVISED: NET P.R.O. AND T.B.A. AND RIGHT RESIDUE - PARCEL 1-WL; DEED AREA, TOTAL P.R.O. AND RESIDUE - PARCEL 2; RIGHT RESIDUE - PARCEL 4WL; DEED AREA AND LEFT RESIDUE - PARCEL 21-WL; NAMES - PARCELS 7, 16WL, 19WL, AND 22WL; CHANGED NAME, DEED BOOK, AND PAGE - PARCELS 14-WL AND 24 - L. SMITH 4-4-68

NAME CHANGE PCL. 18 WL Lee 6/24/68

REVISED PCL 13 TO PCL 12-A, PER OUTSALE - Sands 7-29-68

REVISED TAKE, PCL. 20-X, TO AGREE WITH LINE SHEET. J.R.B. 7/30/68.

DELETED 3-B-WA Per I.O.C. dated 10-7-68 from E. SEIGERST R. SANDS 10-8-68

ADDED PARCEL 24-SA 9-28-76

SUMMARY OF ADDITIONAL RIGHT-OF-WAY REQUIRED

FED. RD.	STATE	PROJECT	
2	OHIO	STATE	

MAH. 11-2.46
R/W PLANS
LIMITED ACCESS

DEED AREA = AREA SHOWN BY THE RECORDED INSTRUMENT, LESS ANY OUTSALES   LANDLOCKED = (L)

PARCEL NO.	OWNER	DEED RECORD BOOK	DEED RECORD PAGE	DEED AREA	TOTAL P.R.O.	TO BE ACQUIRED: GROSS TAKE	P.R.O. IN TAKE	NET TAKE	STRUCTURE	NET RESIDUE: LEFT	RIGHT	SHEET NO.	REMARKS	FUNDS
25	ALBERT H. OESCH	490	559	0.50 AC.	0.03 AC.	0.05 AC.	0.03 AC.	0.02 AC. 290 S.F.	NO	NONE	0.45 AC.	24	WA-FOR DRIVE CONSTRUCTION	STATE 100%
25WA												24	SA-FOR LOSS OF WATER SUPPLY	
25SA													SEE NOTE "A" SHEET No. 24	
26	ROBERT JONES AKA ROBERT A. JONES, OWNER:	806	354	1.88 AC.	0.09 AC.	0.11 AC.	0.07 AC.	0.04 AC.	NO	NONE	1.75 AC.	24	LAND CONTRACT, VOL. 1088, PG. 652	
26-WA	ROBERT N. HASTINGS & SYLVIA J. HASTINGS, HOLDERS OF LAND CONTRACT							500 S.F.					DRIVE CONSTRUCTION	
27													NOT USED	
28-WA	ARTHUR B. RORABAUGH	446	277	2.20 AC.	0.13 AC.	—	—	—	NO	2.07 AC.	NONE	24	DRIVE CONSTRUCTION	
29-WA	MABEL R. THOMAS	1127	56	1.15 AC.	0.06 AC.	—	—	—	NO	1.09 AC.	NONE	24	DRIVE CONSTRUCTION	
30-WL	JOHN KANDRAY & THYRA M. KANDRAY	835	565	2 AC.	0.11 AC.	0.27 AC.	NONE	0.27 AC.	NO	1.59 AC.	NONE	16		
30	" " " " " "					0.09 AC.	0.06 AC.	0.03 AC.	NO			16, 24		
30-T	" " " " " "					0.04 AC.	—	0.04 AC.	NO			24	TEMP. RUNAROUND CONST.	
30-SA	" " " " " "												FOR LOSS OF WATER SUPPLY SEE NOTE "A" SHEET No. 24	
31-WL	GEORGE R. KELSO	1111	456	29.75 AC.	0.78 AC.	7.00 AC.	0.26 AC.	6.74 AC.	NO	NONE	22.04 AC.	16, 17, 24		
31						0.47 AC.	0.28 AC.	0.19 AC.	NO			16, 24		
31-T						0.09 AC.	—	0.09 AC.	NO				TEMP. RUNAROUND CONST.	
32-WL	LEROY ANDERSON & DOROTHY ANDERSON	478/465, 527/464		34.42 AC.	0.55 AC.	4.67 AC.	NONE	4.67 AC.	NO	27.08 AC.	(L) 2.12 AC.	17		
32A-WL	KIPAWA, INC. AN OHIO CORPORATION	1088	1	109.48 AC.	2.25 AC.	5.59 AC.	NONE	5.59 AC.	NO	101.64 AC.	NONE	16, 17		
33-WL	CLEMENT F. DIETRICH	820	286	64.00 AC.	0.55 AC.	0.24 AC.	NONE	0.24 AC.	NO	NONE	63.21 AC.	17		
33-X						0.05 AC.	NONE	0.05 AC.	—	—		17	CHANNEL CONSTRUCTION	
34-WL	RAYMOND K. ANDERSON & NELDA P. ANDERSON	820	324	204.1 AC.	1.12 AC.	17.80 AC.	NONE	17.80 AC.	NO	141.21 AC.	(L) 43.97 AC.	17, 18		
34-T						0.05 AC.	—	0.05 AC.	NO				GRADING	
34A-WL	RAYMOND K. ANDERSON	632	502	14.99 AC.	NONE	3.67 AC.	NONE	3.67 AC.	NO	9.14 AC.	(L) 2.18 AC.	18		
35-WL	ROBERT H. NEFF	785/281, 808/652		98.64 AC.	0.41 AC.	5.41 AC.	NONE	5.41 AC.	NO	13.85 AC.	78.36 AC.	18		
35-U	" " "					0.66 AC.	OVERLAP EXIST. EASE. 0.05 AC.	NEW EASE. 0.61 AC.				18-A	RELOCATE E.O.G. PIPE LINE	
36-WL	ALBERT S. MAUSER & MARY KAY MAUSER	1126	11	25.60 AC.	0.30 AC.	5.92 AC.	NONE	5.92 AC.	NO	(L) 1.79 AC.	16.17 AC.	18		
36-U	" " " " " "					1.49 AC.	OVERLAP EXIST. EASE. 0.07 AC.	NEW EASE. 1.42 AC.	NO			18-A	RELOCATE E.O.G. PIPE LINE	
37-WL	ALLIED MORTAGES INC.	1129	417	116,741 S.F.	NONE	20,093 S.F.	NONE	20,093 S.F.	NO	NONE	93,114 S.F.	19, 26		
37						3,534 S.F.	NONE	3,534 S.F.	NO			26		
37-T						19,055 S.F.	NONE	19,055 S.F.	NO			26	DRIVE CONSTRUCTION	
38-WL	CARL. R. TOHM & IDA H. TOHM	265/466, 638/91		112,186 S.F.	NONE	75,548 S.F.	NONE	75,548 S.F.	NO	NONE	(L) 36,638 S.F.	19		
39-WL	NICOLETTE P. ACIERNO	793	167	222,829 S.F.	NONE	88,433 S.F.	NONE	88,433 S.F.	NO	134,396 S.F.	NONE	18, 19, 25		
39-T		867	209			28,704 S.F.	NONE	28,704 S.F.				25	TEMP. RUNAROUND CONST.	
40	DONALD L. HAMMOND & RUTH E. HAMMOND	799	597	15.61 AC.	0.46 AC.	0.03 AC.	0.02 AC.	0.01 AC.	NO	15.14 AC.	NONE	25		
41	J.C. FISHER	799	595	66,468 S.F.	NONE	7,788 S.F.	NONE	7,788 S.F.	NO	58,680 S.F.	NONE	25		
													NOT USED	
43A-WL	IONA, INCORPORATED, AN OHIO CORPORATION	875	314	176.97 AC.	2.80 AC.	6.85 AC. 51,027 S.F.	0.26 AC. NONE	6.59 AC. 51,027 S.F.	NO	145.94 AC. 43,034 S.F.	4.57 AC. 199,472 S.F.	19, 25, 26	SUBLOTS 1, 2, 5, 6, 7, 8, 9, 10, 11, 12 INDIAN HILLS PLAT 1, VOL. 31	
43B-WL						4.30 AC. 115,996 S.F.	NONE NONE	4.30 AC. 115,996 S.F.	NO			19	PAGE 39 ARE INCLUDED IN DEED AREA	
43C-WL						36,296 S.F.	NONE	36,296 S.F.	NO			19		
43						2.86 AC.	0.40 AC.	2.46 AC.	NO			25		
43A						0.26 AC.	0.18 AC.	0.08 AC.	NO			26		
43-X						0.74 AC.	NONE	0.74 AC.	NO			19, 23	CHANNEL CONSTRUCTION	
43-T						0.72 AC.	NONE	0.72 AC.	NO			19, 23	FILL EXISTING CHANNEL	
44	THE WILLIAM SWANSTON CHILDREN'S HOME, BY TRUSTEES	259	452	270.29 Ac.	4.32 AC.	0.68 AC.	0.35 AC.	0.33 AC.	NO	NONE	265.64 Ac.	26		
44-X						0.11 AC.	NONE	0.11 AC.				23	CHANNEL CONSTRUCTION	
45-WL	WALTER H. PAULO & DOROTHY M. PAULO	461	54	75.92 AC.	NONE	6.33 AC.	NONE	6.33 AC.	NO	67.87 AC.	1.72 AC.	19, 20, 23		
45-X		600	79			0.29 AC.	NONE	0.29 AC.				19, 20, 23	CHANNEL CONSTRUCTION	
46													NOT USED	
47-X	JAMES R. BACHTEL	989	387	2.52 AC.	0.18 AC.	0.62 AC.	NONE	0.62 AC.	NO	NONE	2.34 AC.	23	CHANNEL CONSTRUCTION	
47-WA	" " "	1148	63			—	—	—				23	WORKING AREA	
48-WL	MARY E. KYLE & LELAND L. LYNN JR., EXECUTOR OF THE ESTATE OF HARRY L. KYLE, DEC'D.	627 1160 1160	164 52 50	13.45 AC.	0.47 AC.	4.40 AC.	NONE	4.40 AC.	NO	NONE	8.58 AC.	20		

CHANGED NAME, DEED BOOK, AND PAGE - PARCELS 29, 31WL, 36WL, 37WL; CHANGED DEED BOOK AND PAGE - PARCEL 34AWL; REVISED NAME AND ADDED REMARKS - PARCELS 26, 43; REVISED NAME, DEED AREA AND RIGHT RESIDUE - PARCEL 44; REVISED NAME - PARCEL 39WL — L. SMITH 4-5-68

REVISED NAME PCL. 47-X 9-4-68 LEE
Revised Name - Pcl. 31, Per outside 9-5-68 Lee
REVISED T.B.A. PCL. 47-X & ADDED PCL. 47-WA PER I.O.C.s FROM E.C. SEIGERST DATED 10-31-68
& S.A. GUZIAK DATED 10-31-68 LEE
NAME CHANGE PCL. 48-WL 11-8-68 LEE

Revised Gross Take Pcl. 43A 6-3-68 Bill
Revised TBA for Pcl 43, Revised Residue white 3-3-70
REVISED TBA for Pcl. 47 X Per SA Guziak & EC Seigerst dated 12-4-68 white 12-6-68
ADDED PCLS. 35-U & 36-U PER I.O.C. FROM S.A. GUZIAK DATED 1-30-69 LEE 2-5-69
ADDED PARCELS 25SA & 30SA 9-28-71

ITEM 601 - D.R.C.P.	
STATION	CU. YDS.
133+50 - 148' LT.	4
148+58 - 134' RT.	14

FED. RD.	STATE	PROJECT	
2	OHIO	STATE	

323

8/26

MAH. 11-2.46
R/W PLANS
LIMITED ACCESS

℄ CONST. CURVE DATA

Δ = 26° 00' 05" T_s = 811.72'
D_c = 2° 00' 00" E_s = 76.70'
R = 2864.79' P = 1.30'
L_s = 300' K = 149.99'
Θ_s = 3° 00' 00" X_c = 299.92
Δ_c = 20° 00' 05" Y_c = 5.24'
T_c = 505.18' L.T. = 200.03'
L_c = 1000.07' S.T. = 100.03'
CH_c = 995.00' L.C. = 299.96'

R/W CURVE 6 C DATA

Δ = 3° 00' LT.
T = 100.03'
R = 3,819.99'
L = 200.01'
CH = 199.99'
E = 1.31'

℄ CURVE 7 DATA

P.I. STA 153+33.17
Δ = 16°-27'-30" RT.
D_c = 0° 28' 00"
R = 12,277.67'
T = 1,775.62'
L = 3,526.79'
C.H = 3,514.67'
E = 127.73'

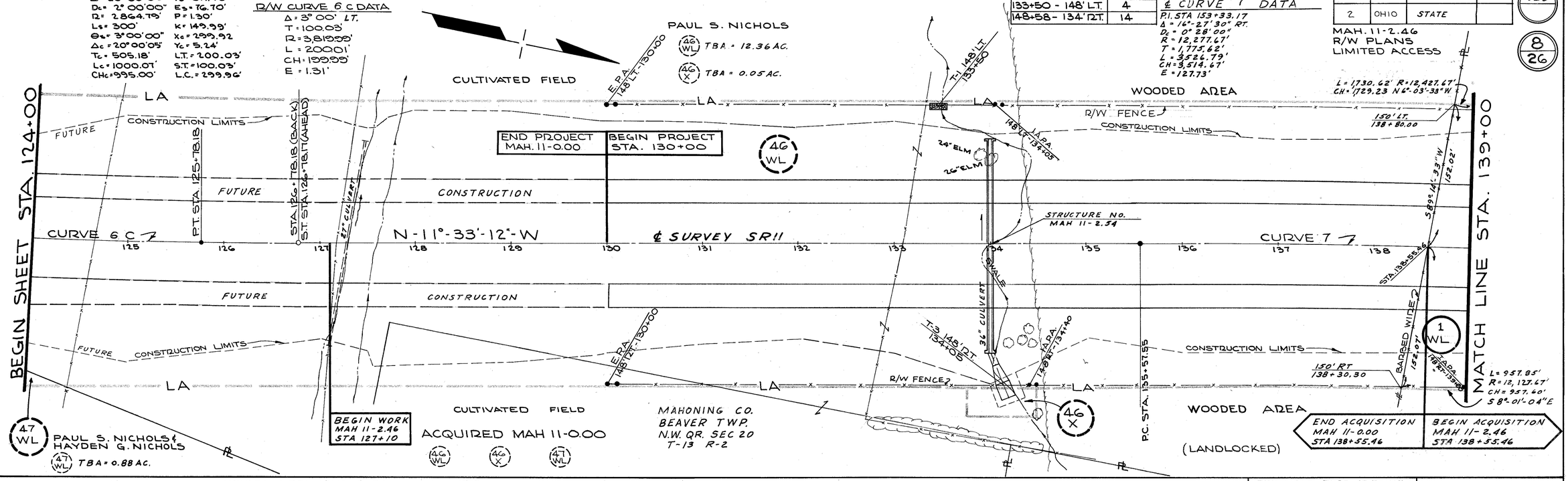

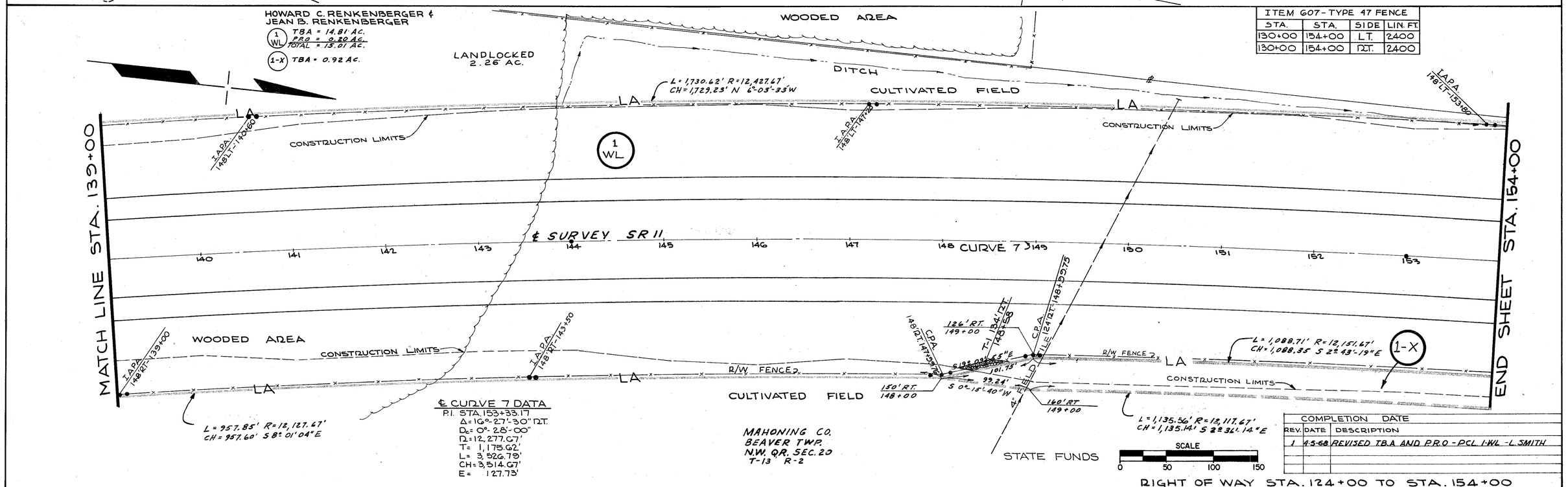

ITEM 607 - TYPE 47 FENCE			
STA.	STA.	SIDE	LIN. FT.
130+00	154+00	LT.	2400
130+00	154+00	RT.	2400

COMPLETION DATE		
REV.	DATE	DESCRIPTION
1	4-5-68	REVISED TBA AND PRO - PCL. 1-WL - L. SMITH

RIGHT OF WAY STA. 124+00 TO STA. 154+00

ITEM 601 D.R.C.P.	
STATION	CU. YDS.
160+60 - 130' RT.	8
162+18 - 146' LT.	3
162+23 - 142' RT.	4
167+20 - 148' LT.	8
174+00 - 148' LT.	12

FED. RD.	STATE	PROJECT	
2	OHIO	STATE	

324

9/26

MAH. 11-2.46
R/W PLANS
LIMITED ACCESS

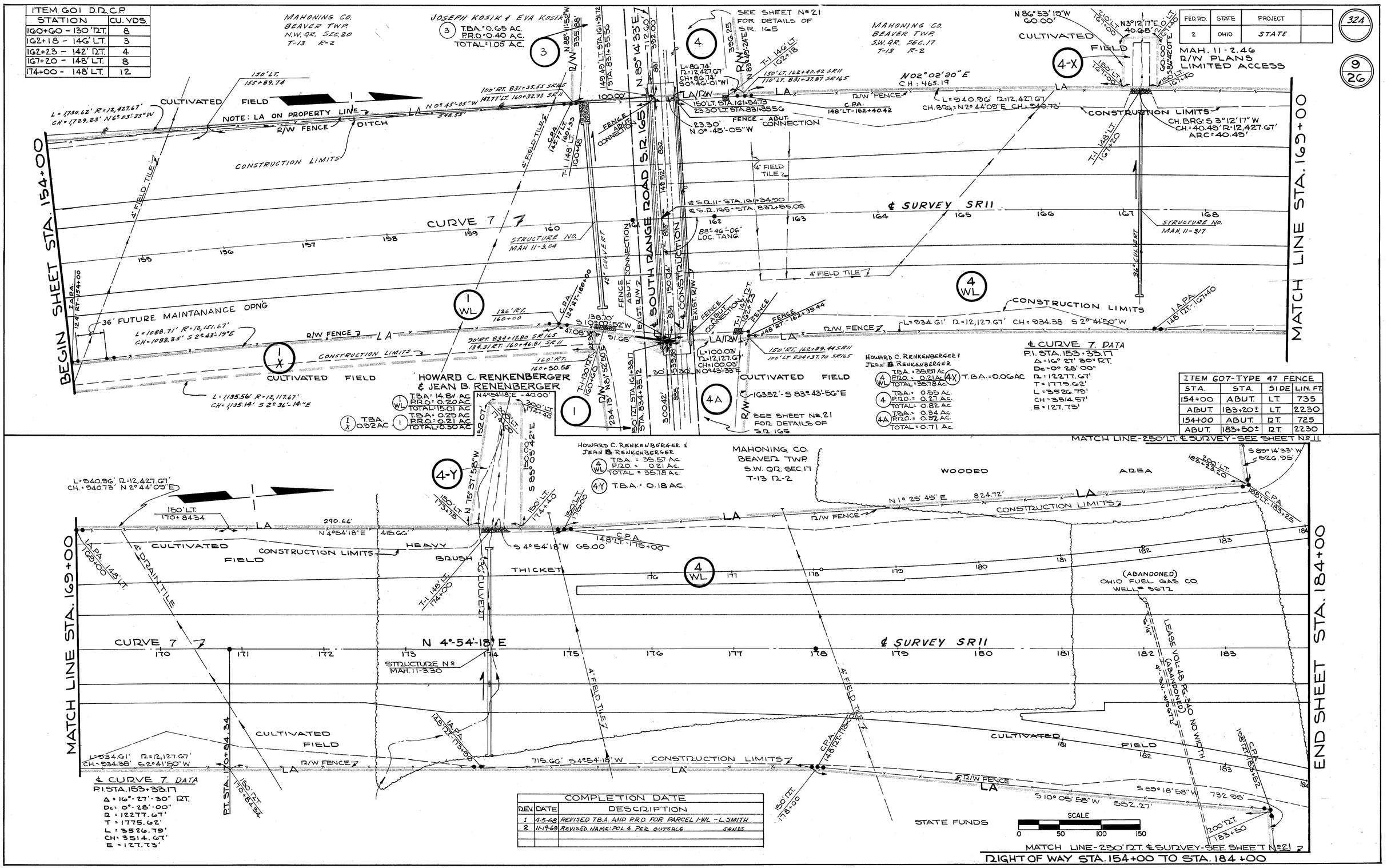

ITEM 607-TYPE 47 FENCE			
STA.	STA.	SIDE	LIN. FT.
154+00	ABUT.	LT.	735
ABUT.	183+20±	LT.	2230
154+00	ABUT.	RT.	725
ABUT.	183+50±	RT.	2230

MATCH LINE - 250' LT. & SURVEY - SEE SHEET No. 11

MATCH LINE - 250' RT. & SURVEY - SEE SHEET No. 21

COMPLETION DATE		
REV.	DATE	DESCRIPTION
1	4-5-68	REVISED T.B.A. AND P.R.O. FOR PARCEL 1-WL - L. SMITH
2	11-19-68	REVISED NAME: PCL 4 PER OUTSALE SRWDS

RIGHT OF WAY STA. 154+00 TO STA. 184+00

FED. RD.	STATE	PROJECT	
2	OHIO	STATE	

325

10/26

MAH.-11-2.46
R/W PLANS
LIMITED ACCESS

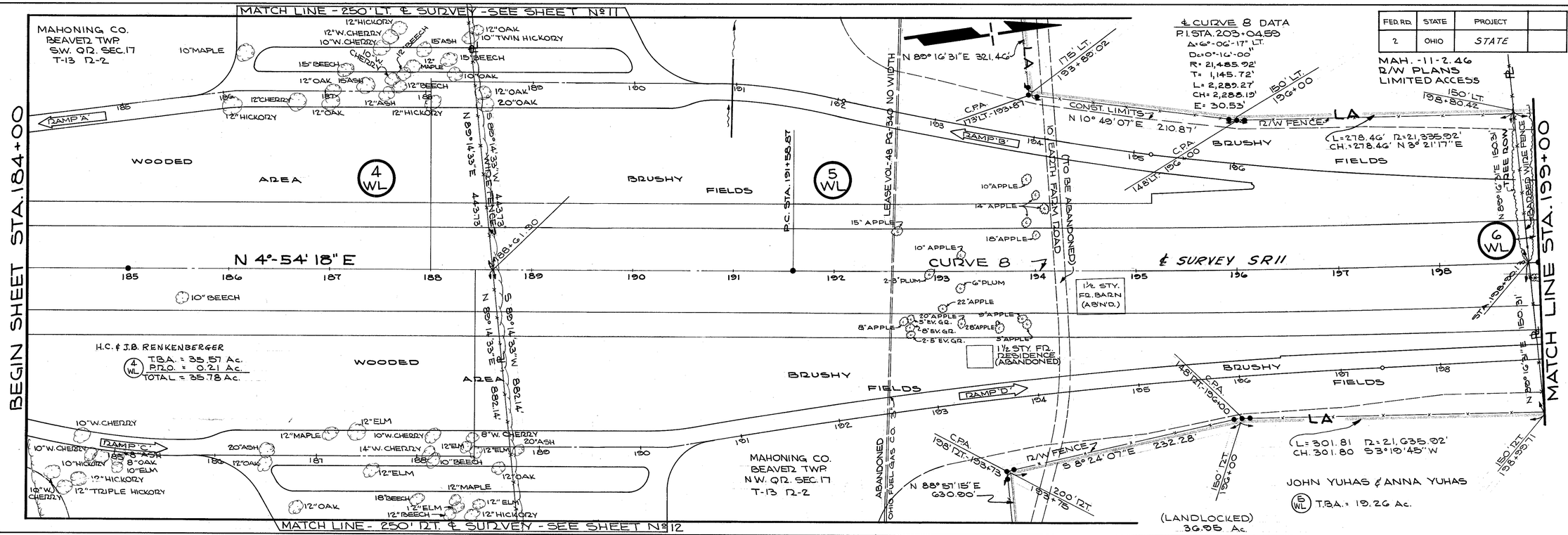

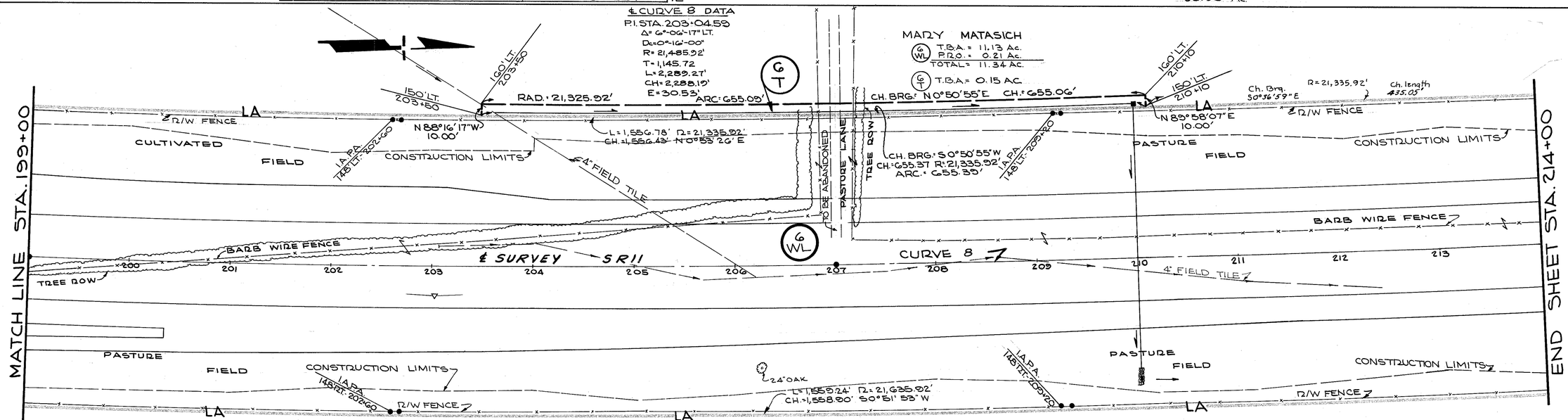

MAHONING CO.
BEAVER TWP.
N.W. QR. SEC. 17
T-13 R-2

ITEM 607 - TYPE 47 FENCE			
STA.	STA.	SIDE	LIN. FT.
MATCH LINE	214+00	LT.	2085
MATCH LINE	214+00	RT.	2085

SCALE
0 50 100 150

STATE FUNDS

COMPLETION DATE		
REV.	DATE	DESCRIPTION
1	11-19-68	Revised Name: Pcl. 4 Per Outside

RIGHT OF WAY STA. 184+00 TO STA. 214+00

FED. RD.	STATE	PROJECT	
2	OHIO	STATE	

MAH. 11-2.46
R/W PLANS
LIMITED ACCESS

326

11
26

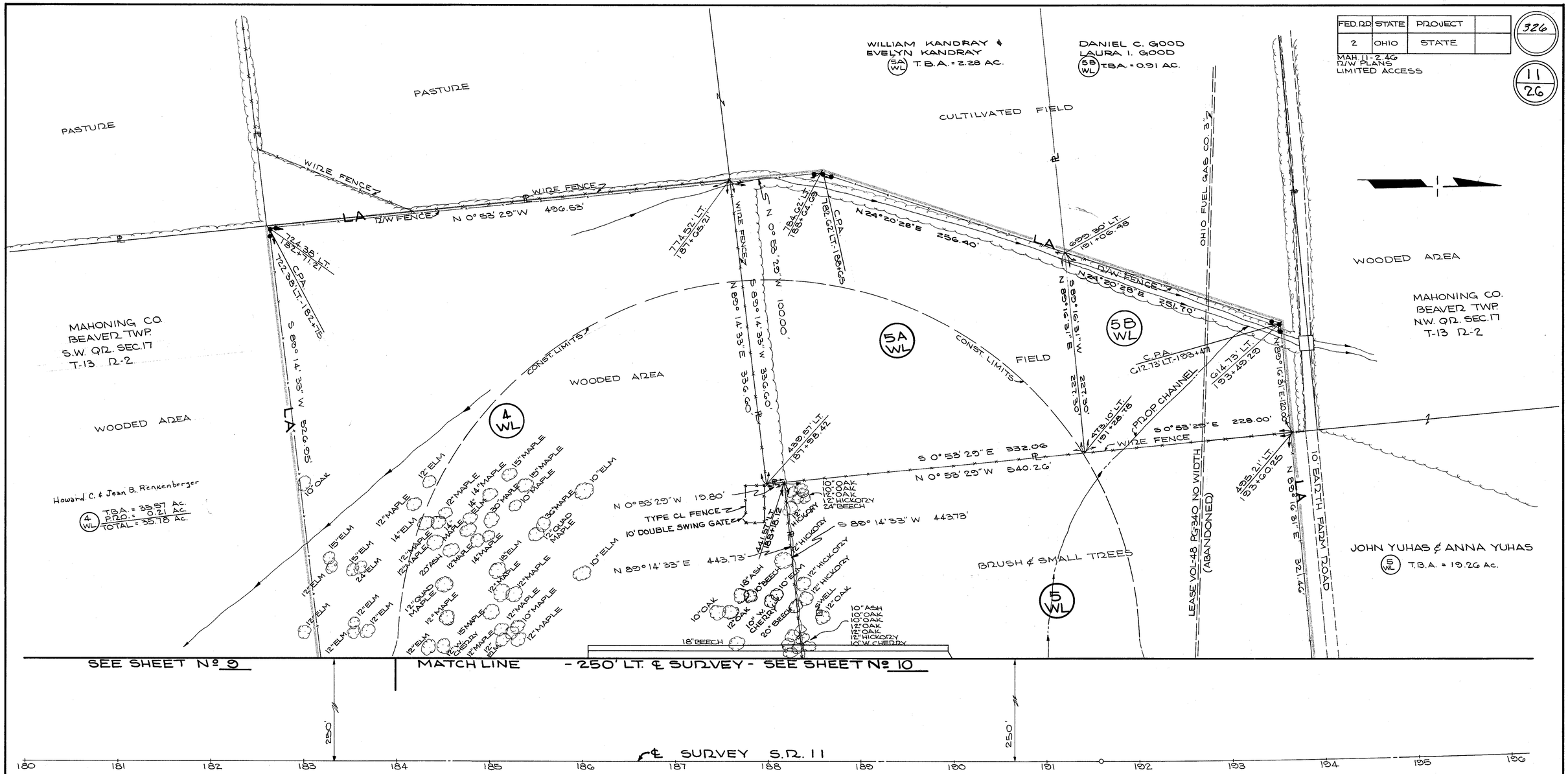

ITEM 607 - TYPE CL FENCE GATE
SEWAGE TREATMENT PLANT
10 LIN. FT.

ITEM 607 - TYPE CL FENCE
SEWAGE TREATMENT PLANT
128 LIN. FT.

ITEM 607 - TYPE 47 FENCE			
STA.	STA.	SIDE	LIN. FT.
183+00±	194+00±	LT.	1035

SCALE
0 50 100 150

STATE FUNDS

COMPLETION DATE		
REV.	DATE	
1	11-19-68	Revised Name: Pol 4, Per Outside -Sands

RIGHT OF WAY REST AREA - LEFT

FED. RD.	STATE	PROJECT	
2	OHIO	STATE	

MAH. 11-2.46
R/W PLANS
LIMITED ACCESS

327

12/26

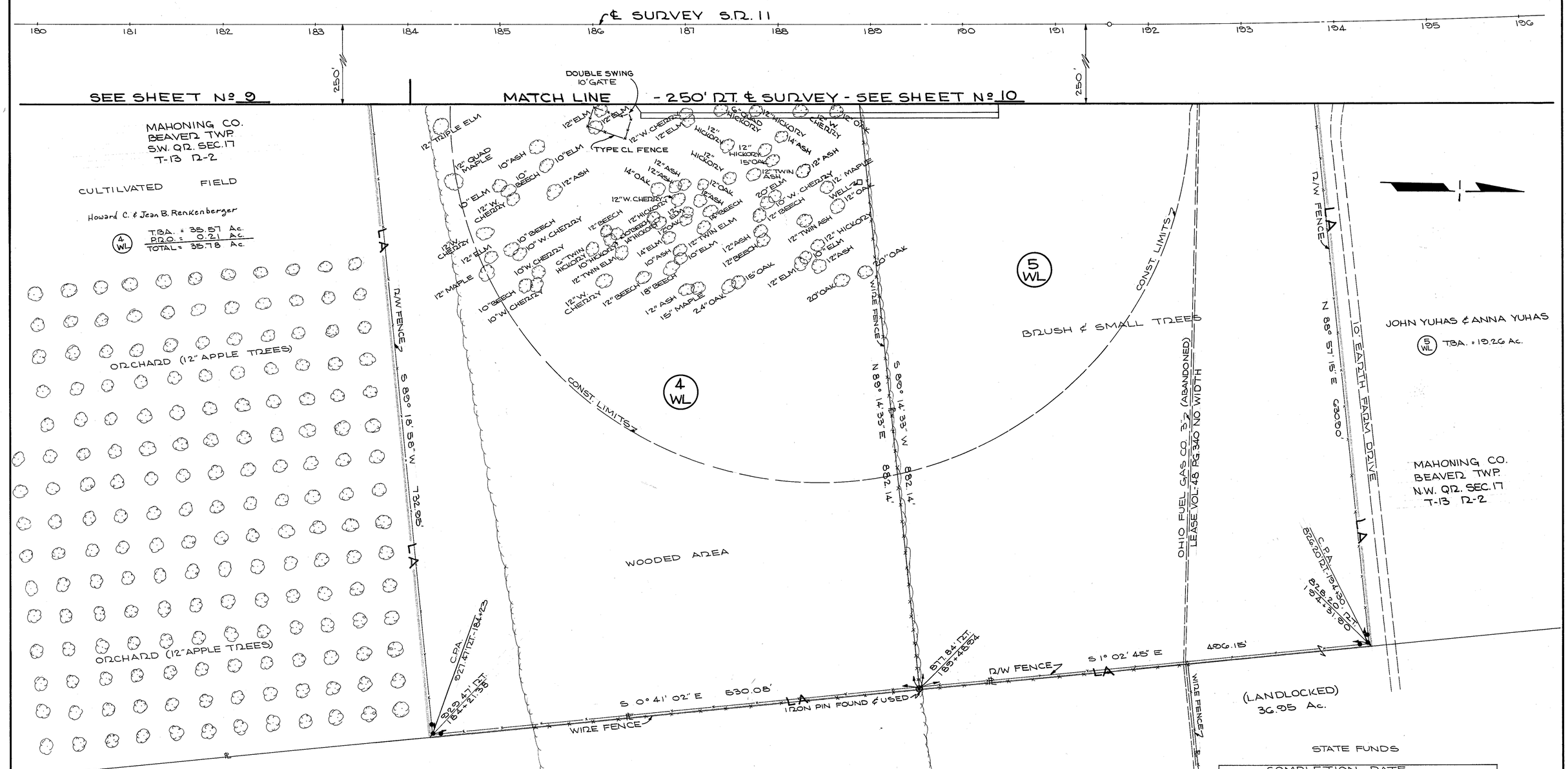

ITEM 607-TYPE CL FENCE GATE
SEWAGE TREATMENT PLANT
10 LIN. FT.

ITEM 607-TYPE CL FENCE
SEWAGE TREATMENT PLANT
128 LIN. FT.

ITEM 607-TYPE 47 FENCE			
STA.	STA.	SIDE	LIN. FT.
183+50±	193+75±	RT.	2300

COMPLETION DATE		
REV.	DATE	
1	11-19-68	Revised Name: Pol. 4 Per outsale Sands

RIGHT OF WAY REST AREA-RIGHT

FED. RD.	STATE	PROJECT	
2	OHIO	STATE	

328

13/26

MAHONING CO. BEAVER TWP. N.W.QR. SEC 17 T-13 R-2

MAHONING CO. BEAVER TWP. S.W. QR. SEC 8 T-13 R-2

MAH. 11-2.46 R/W PLANS LIMITED ACCESS

BEGIN SHEET STA. 214+00

MATCH LINE STA. 229+00

MATCH LINE STA. 229+00

END SHEET STA. 244+00

SEE SHEET Nº 22 FOR DETAIL OF MIDDLETOWN RD.

MICHAEL SCHEMETTE A.K.A. MICHAEL SCHEMETTI
7 T.B.A. = 0.32 AC.
P.R.O. = 0.14 AC.
TOTAL = 0.46 AC.

GAYLAND J SCATTERGOOD
8 WL T.B.A. = 16.44 AC. 8 T.B.A. = 4.29 AC.
P.R.O. = 0.38 AC. P.R.O. = 0.19 AC.
TOTAL = 16.82 AC TOTAL = 4.48 AC.

NOTE: LA ON PROPERTY LINE

MARY MATASICH
6 WL T.B.A. = 11.13 AC.
P.R.O. = 0.21 AC.
TOTAL = 11.34 AC.

THE OHIO FUEL GAS COMPANY
NO WIDTH LEASE RECORD 74/418 & 79/13
(ABANDONED LINE)

OHIO FUEL GAS CO. WELL # 0677 (ABANDONED)

7 EARTH DR. TO BE (ABANDONED)

SEE SHEET Nº 22 FOR DETAILS OF MIDDLETOWN RD. & SERVICE RD.

¢ SERVICE RD CURVE 1 DATA
P.I. STA = 32+99.03 R = 150.00'
Δ = 89°31'30" RT. T = 148.76'
Dc = 38°11'30" L = 234.38 E = 61.26'

¢ SERVICE RD CURVE 2 DATA
P.I. STA = 39+06.35 T = 835.64'
Δ = 72°41'37" LT. L = 1668.77'
Dc = 0°27'40" E = 28.06'
R = 12,427.67'

¢ CURVE 9 DATA
P.I. STA. = 241+96.27
Δ = 78°41'37" LT.
Dc = 0°28'00"
R = 12,271.67'
T = 825.56'
L = 1,648.63'
CH = 1,687.30'
E = 27.72'

CLARK L. DIXON

GAYLAND J. SCATTERGOOD
8A WL T.B.A. = 16.44 AC. 8 T.B.A. = 4.29 AC. 8A T.B.A. = 0.33 AC. 8B T.B.A. = 2.05 AC.
P.R.O. = 0.18 AC. P.R.O. = 0.38 AC. P.R.O. = 0.15 AC. P.R.O. = 0.06 AC.
TOT. = 16.82 AC. TOT. = 4.48 AC. TOT. = 0.48 AC. TOTAL = 2.11 AC.

THE OHIO FUEL GAS COMPANY GAS LEASE NO WIDTH LEASE RECORD 74/418 & 79/13

MAHONING CO. BEAVER TWP. S.W. QR. SEC. 8 T-13 R-2

SEE SHT. Nº 22 FOR DETAILS OF LYNN RD.

SEE SHEET Nº 22 FOR DETAILS OF LYNN ROAD

STATE FUNDS

SCALE 0 50 100 150

RIGHT OF WAY STA. 214+00 TO STA. 244+00

ITEM 607 - TYPE 47 FENCE			
STA.	STA.	SIDE	LIN. FT
214+00	CULVERT	LT.	365
CULVERT	CULVERT	LT.	790
CULVERT	244+00	LT.	2,025
214+00	244+00	RT.	3,000

REV	DATE	DESCRIPTION	COMPLETION DATE
1	4-5-68	REVISED NAME PARCEL 7 — L. SMITH	
2	4-24-68	Added distances to Std. Pts. 8-8A-8B Tu/113	

FED. RD.	STATE	PROJECT	
2	OHIO	STATE	

329

14/26

MAH. 11-2.46
R/W PLANS
LIMITED ACCESS

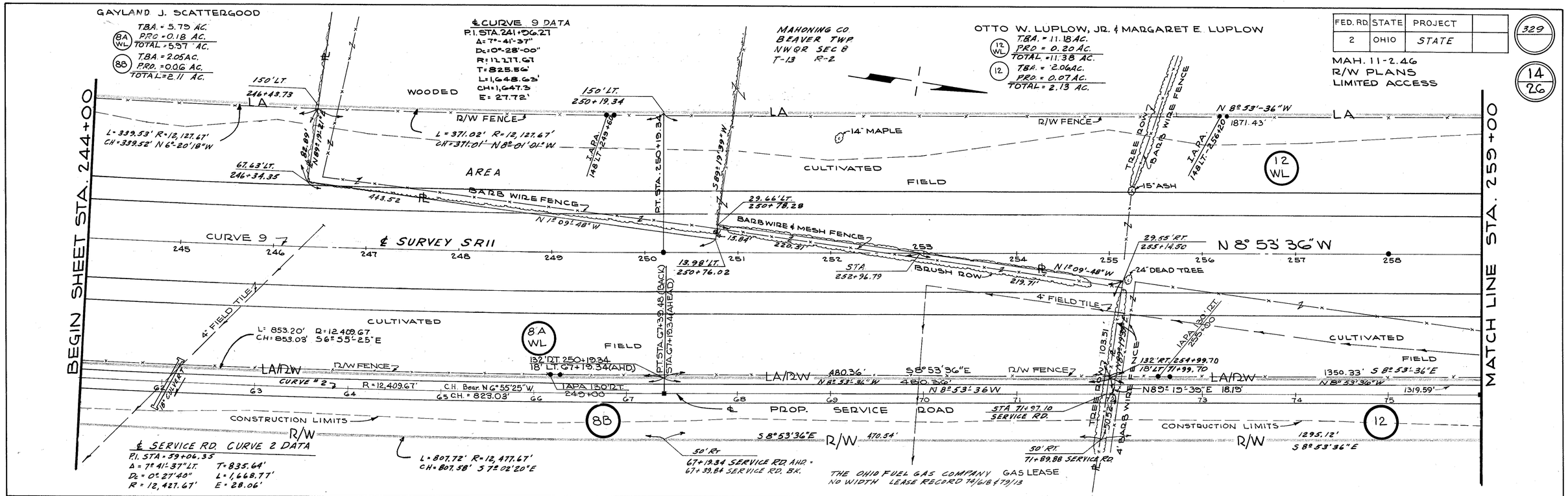

ITEM 607 TYPE 47 FENCE			
STA.	STA.	SIDE	LIN. FT.
244+00	ABUT.	LT.	2,485
ABUT.	274+00	LT.	505
244+00	ABUT.	RT.	2,440
ABUT.	274+00	RT.	550
ABUT.	ABUT.	CTR.	50
ABUT.	ABUT.	CTR.	50

ITEM 601 D.R.C.P.	
STATION	CU. YDS.
267+89 - 126' RT.	3
268+22 - 130' LT.	2
269+13 - 133' RT.	3
269+50 - 120' LT.	3

COMPLETION DATE		
REV.	DATE	DESCRIPTION
1	7-29-68	Revised Pcl. 13 to Pcl. 12-A per outsale - Sands

RIGHT OF WAY STA. 244+00 TO STA. 274+00

FED. RD.	STATE	PROJECT	
2	OHIO	STATE	

330

15/26

MAH. 11-2.46
R/W PLANS
LIMITED ACCESS

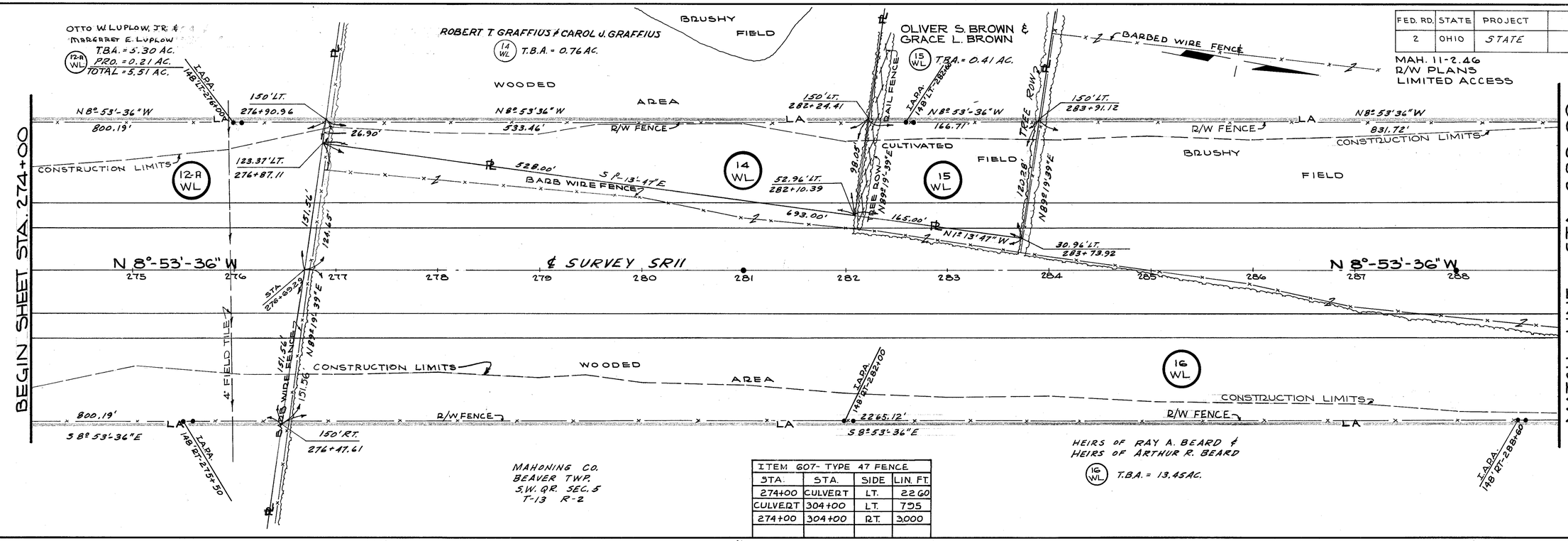

ITEM 607- TYPE 47 FENCE			
STA.	STA.	SIDE	LIN. FT.
274+00	CULVERT	LT.	2260
CULVERT	304+00	LT.	795
274+00	304+00	RT.	3,000

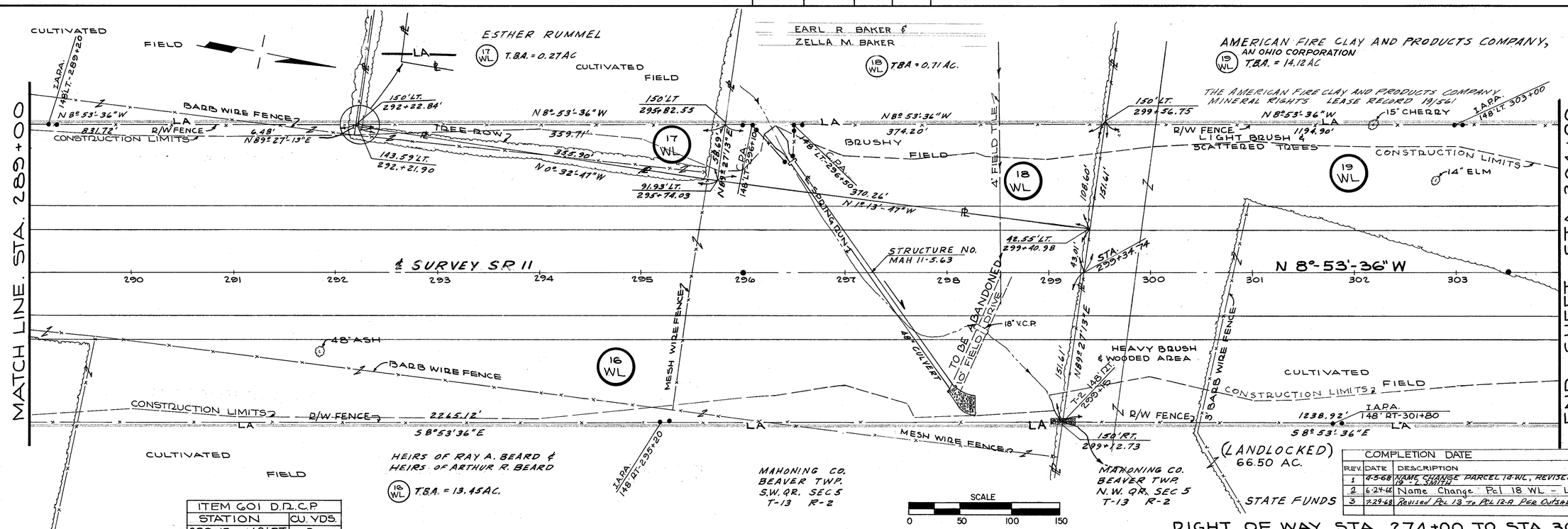

ITEM 601 D.R.C.P.	
STATION	CU. YDS.
289+15 - 148' RT.	8

COMPLETION DATE		
REV.	DATE	DESCRIPTION
1	4-5-68	NAME CHANGE PARCEL 14 WL, REVISED NAME - PARCEL 19 - L. SMITH
2	6-24-68	Name Change Pcl 18 WL - Lee
3	7-29-68	Revised Pcl 13 to Pcl 12-R Per Outside Sands

RIGHT OF WAY STA. 274+00 TO STA. 304+00

ITEM 607 TYPE 47 FENCE			
STA	STA	SIDE	LIN. FT.
304+00	CULVERT	LT.	1480
CULVERT	BRIDGE	LT.	405
BRIDGE	344+00	LT.	1135
304+00	CULVERT	RT.	1465
CULVERT	BRIDGE	RT.	370
BRIDGE	344+00	RT.	1205

FED. RD	STATE	PROJECT	
2	OHIO	STATE	

MAH. 11-2.46
R/W PLANS
LIMITED ACCESS

MAHONING CO.
BEAVER TWP.
N.W. QR. SEC. 5
T-13 R-2

℄ CURVE 10 DATA
PI. STA. 349+08.07
Δ = 34° 01' 25" - LT.
Dc = 0° 28' 00"
R = 12,277.67'
T = 3,756.43'
L = 7,290.77'
CH = 7,184.12'
E = 561.80'

BEGIN SHEET STA. 304+00

MATCH LINE STA. 319+00

MATCH LINE STA. 319+00

END SHEET STA. 334+00

℄ SURVEY SR11

CURVE 10

N 8°-53'-36" W

STRUCTURE No. MAH 11-5.88

STRUCTURE No. MAH. 11-5.96

STRUCTURE No. MAH. 11-6.04

36" CULVERT

27" CULVERT

84" CULVERT

LEASE RECORDS 73/615 & 86/508 NO WIDTH

SINCLAIR PIPE LINE CO. - 6" PIPE

SINCLAIR PIPE LINE CO. MARKER

L = 640.44' R = 12,127.67'
CH = 640.36' N 10° 24' 22" W

L = 656.28' R = 12,427.67
CH = 656.20' S 10° 24' 22" E

CONSTRUCTION LIMITS

R/W FENCE

CULTIVATED FIELD

SWALE

DITCH

10' FARM RD TO BE ABANDONED

18" HICKORY

12" WALNUT

24" WALNUT

20" WALNUT

EXIST. 36" C.M.P.

1194.90'

1238.92'

S 8°-53'-36" E

N 8°-53'-36" W

I.P.F. & USED

N 01° 13' 47" W 135.30'

183.66' LT. 318+81.88

N 34° 44' 05" W

150' LT. 318+00

150' RT. 318+00

150' LT. 311+51.64

150' RT. 311+51.64

P.C. STA. 311+51.64

T-1 148' LT. 309+61

T-1 148' LT. 315+03

T-1 148' RT. 311+10

T-1 148' RT. 314+25

I.A.P.A. 148' LT. 313+00

I.A.P.A. 148' RT. 313+00

I.A.P.A. 148' RT. 307+40

C.P.A. 148' LT. 318+00

C.P.A. 318+40

C.P.A. 148' RT. 318+00

C.P.A. 151.55' RT. 318+35

96.12'

77.60' N 88° 35' 20" E

133.33' RT. 318+94.88

321.37' S 10° 01' 34" E

S 10° 01' 34" E

AMERICAN FIRE CLAY AND PRODUCTS COMPANY, AN OHIO CORPORATION

19 WL T.B.A. = 14.12 Ac.

19-T T.B.A. = 0.03 Ac.

23 WL

WOODED AREA

331/34

16/26

ITEM 601 D.R.C.P.	
STATION	CU. YDS.
309+61 - 148' LT.	3
311+10 - 148' RT.	3
314+25 - 148' RT.	3
315+03 - 148' LT.	3

THE AMERICAN FIRE CLAY AND PRODUCTS COMPANY
MINERAL RIGHTS LEASE RECORD 19/561

(LANDLOCKED) 66.50 Ac. 30 T

LOUIS A. GERLACH & EVA L. GERLACH

20 X T.B.A. = 0.21 Ac.

VICTOR DI VINCENZO & LUCY R. DI VINCENZO

21 WL TBA = 0.14 Ac. PRO = 0.02 Ac. TOT = 0.16 Ac.

21 TBA = 0.24 Ac. PRO = 0.10 Ac. TOT = 0.34 Ac.

PASTURE FIELD

SEE SHEET No 24 FOR DETAILS OF WESTERN RESERVE RD

4' WIRE MESH FENCE

SINCLAIR PIPE LINE CO. MARKER

JOHN KANDRAY & THYRA M KANDRAY

ORCHARD AND PASTURE

30 WL TBA = 0.27 Ac.

30 TBA = 0.03 Ac. PRO = 0.11 Ac. TOTAL = 0.14 Ac.

30 T T.B.A. = 0.04 Ac.

MAHONING CO.
CANFIELD TWP.
LOT 19 4th DIV.
T-1 R-3

KIPAWA, INC.

32-A WL TBA = 5.59 Ac.

BRUSH ROW

DITCH

LAKE

DAM

CULTIVATED FIELD

32A WL

3' BARB WIRE FENCE

22" MAPLE

BRUSH & TREE ROW

LEASE RECORDS 73/621 & 86/508

EVERGREENS

4' WIRE MESH FENCE

TREE ROW

LEASE RECORDS 77/1015 & 86/508

21 WL

21 WL TBA = 0.92 Ac. PRO = 0.08 Ac. TOT = 1.00 Ac.

DONALD R. KIRK & VIRGINIA F. KIRK

21-A WL

19 WL

22 WL

22 WL TBA = 0.46 Ac. PRO = 0.04 Ac. TOT = 0.50 Ac.

23 WL

WOODED AREA

ORCHARD

FR. SHED

1½ STY. FR. HSE.

2 STY. FR. HSE.

SEPTIC

10' SLAG DR.

48+95.92 R/W RES. RD.

322+39.31 SR11

50+00 R.W. RES. RD.

102° 56' 34" LOC. TANG

TEMPORARY RUN-AROUND

WESTERN RESERVE RD.

EXIST. R/W

ARTESIAN WELL

PASTURE FIELD

GEORGE R. KELSO

31 WL TBA = 6.74 Ac. PRO = 0.26 Ac. TOTAL = 7.00 Ac.

31 T T.B.A. = 0.09 Ac.

31 TBA = 0.19 Ac. PRO = 0.28 Ac. TOTAL = 0.47 Ac.

31 WL

31 T

SEE SHEET No 24 FOR DETAILS OF WESTERN RESERVE RD.

MAHONING CO.
CANFIELD TWP.
LOT 24 4th DIV.
T-1 R-3

22 WL BLANCHE SEIDNER, OWNER: EFFIE R GLENN & JESSE L. GLENN, LIFE ESTATE

23 WL TBA = 0.38 Ac. PRO = 0.01 Ac. TOT = 0.39 Ac.

23 WD TBA = 0.08 Ac. PRO = 0.05 Ac. TOTAL = 0.13 Ac.

23 WA BLDG. REMOVAL & DRIVE CONST.

GEORGE W. BUZZA & ALICE BUZZA

FR. BARN

1½ STY. FR.

APPLE

FR. SHED

℄ CURVE 10 DATA
PI. STA. 349+08.07
Δ = 34° 01' 25" - LT.
Dc = 0° 28' 00"
R = 12,277.67'
T = 3,756.43'
L = 7,290.77'
CH = 7,184.12'
E = 561.80'

CONSTRUCTION LIMITS

R/W FENCE

SCALE 0 50 100 150

STATE FUNDS

COMPLETION DATE		
REV.	DATE	DESCRIPTION
1	4-8-68	REVISED NAMES PARCELS 19WL, 22WL & 31WL L. SMITH
2	9-9-68	REVISED NAME - PER OUTSALE - PCL 31 - LGO 9-9-68

RIGHT OF WAY STA. 304+00 TO STA. 334+00

FED. RD.	STATE	PROJECT	
2	OHIO	STATE	

332

17/26

MAH.11-2.46
R/W PLANS - LIMITED ACCESS

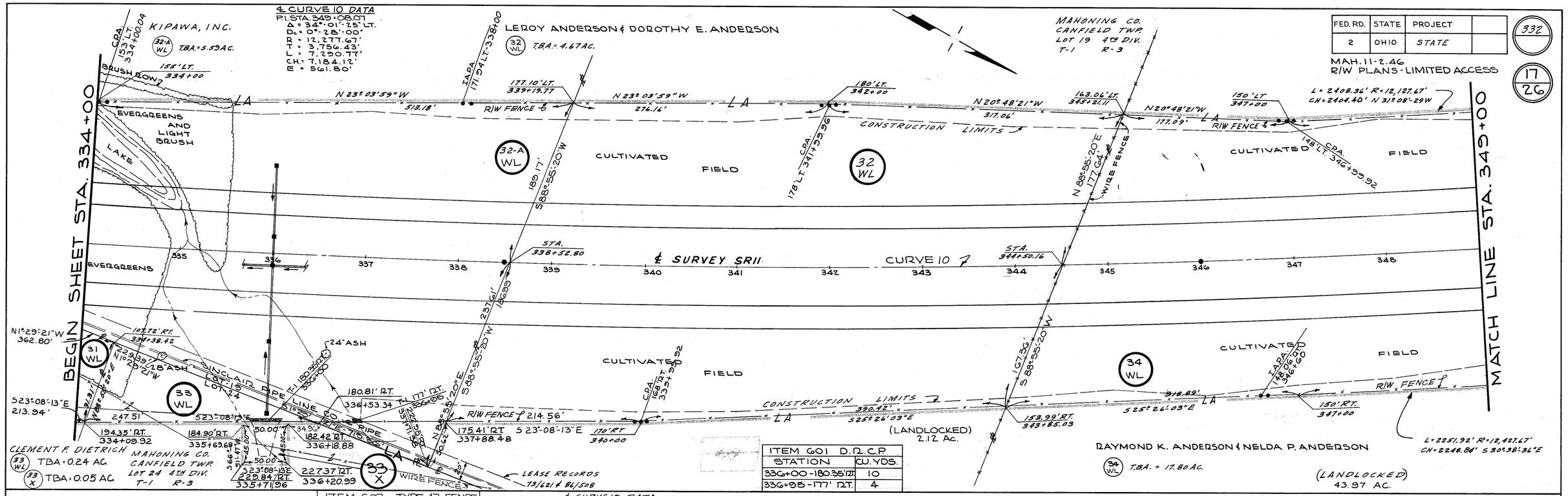

ITEM 601 D.R.C.P.	
STATION	CU. YDS.
336+00-180.35' RT.	10
336+95-177' RT.	4

ITEM 607 - TYPE 47 FENCE			
STA.	STA.	SIDE	LIN. FT.
334+00	364+00	LT.	3000
334+00	364+00	RT.	3000

COMPLETION DATE		
REV.	DATE	DESCRIPTION

RIGHT OF WAY STA. 334+00 TO STA. 364+00

FED. RD.	STATE	PROJECT	
2	OHIO	STATE	

333

18/26

MAHONING CO.
CANFIELD TWP.
LOT 20 4TH DIV.
T-1 R-3

℄ CURVE DATA
P.I. STA. 3493+08.07
Δ = 34° 01' 25" LT.
Dc = 0° 28' 00"
R = 12,277.67'
T = 3756.43'
L = 7290.77'
CH = 7184.12'
E = 561.80'

RAYMOND K. ANDERSON & NELDA P. ANDERSON
34 WL T.B.A. = 17.80 AC.

RAYMOND K. ANDERSON
34A WL T.B.A. = 3.67 AC.

MAH. 11-2.46
R/W PLANS
LIMITED ACCESS

BEGIN SHEET STA. 364+00

MATCH LINE STA. 379+00

L = 2,408.36' R = 12,127.67'
CH = 2,404.40' N 31° 08' 29" W

L = 537.07' R = 12,127.67'
CH = 537.03' N 38° 05' 57" W

L = 751.26' R = 12,127.67'
CH = 751.14' N 41° 08' 32" W

150' LT. 371+38.15

150' LT. 376+81.86

I.A.P.A. 148' LT. 366+80

I.A.P.A. 148' LT. 373+40

R/W FENCE

CULTIVATED FIELDS

CONSTRUCTION LIMITS

EVERGREEN PLANTING

34 WL

34-A WL

35 WL

LEASE RECORD 41/423

S 89° 25' 41" W 189.47'

4' WIDE MESH FENCE

STA. 370+28.81

STA. 375+23.76

CURVE 10

℄ SURVEY SR11

365 366 367 368 369 370 371 372 373 374 375 376 377 378

LEASE RECORD 81/215

318+50

AMERICAN TELEPHONE AND TELEGRAPH COMPANY

BURIED CABLE

183.51'

THE SUN OIL LINE COMPANY 6" PIPE

148.43'

THE EAST OHIO GAS COMPANY

T.P.L. #11-26"

T.P.L. #10-20"

EAST OHIO GAS LINE MARKERS

I.A.P.A. 148' RT. 366+40

I.A.P.A. 148' RT. 373+00

28" ASH

150' RT. 369+24.74

150' RT. 374+98.18

L = 2,251.92' R = 12,427.67'
CH = 2,248.84' S 30° 38' 36" E

L = 529.84' R = 12,427.67'
CH = 529.80' S 37° 03' 21" E

UNDERGROUND CABLE MARKER #152

WOODED AREA

LANDLOCKED 43.97 AC.

LANDLOCKED 2.18 Ac

ROBERT H. NEFF
35 WL T.B.A. = 5.41 AC.

35 U See Sheet #18-A
L = 781.35' R = 12,427.67'
CH = 781.23' S 40° 04' 42" E

ITEM 607 - TYPE 47 FENCE			
STA.	STA.	SIDE	LIN. FT.
364+00	394+00	LT.	3000
364+00	394+00	RT.	3000

ITEM 601 D.R.C.P.	
STATION	CU. YDS.
385+35 - 148' LT.	4
387+70 - 148' RT.	4

(LANDLOCKED) 1.79 AC.

NICOLETTE P. ACIERNO
39 WL T.B.A. = 88,433 SQ. FT.

GAS LINES
THE EAST OHIO GAS COMPANY LEASE RECORD 81/215

℄ CURVE 11 DATA
P.I. STA. 408+54.35
Δ = 41° 45' 18" RT.
Dc = 1° 15' 00"
R = 4583.66'
T = 1748.27'
L = 3340.40'
CH = 3266.95'
E = 322.09'

L = 519.75' R = 4733.66'
CH = 519.49' N 39° 46' 17" W

4½" SCOTCH
3" SCOTCH
4" SCOTCH
6" SCOTCH
7" SCOTCH PINE
5" SCOTCH PINE
3" SCOTCH PINE

LOT 4

LOT 3

BRUSH ROW

MATCH LINE STA. 379+00

END SHEET STA. 394+00

THE EAST OHIO GAS COMPANY LEASE RECORD 81/215

ROBERT H. NEFF
35 WL T.B.A. = 5.41 AC.

L = 751.26' R = 12,127.67'
CH = 751.14' N 41° 08' 32" W

150' LT. 384+42.41

150' LT. 384+80.79

150' LT. 390+38.88

150' LT. 391+06.08

N 42° 55' 01" W

558.09'

R/W FENCE

EVERGREEN PLANTING

UNDERGROUND GAS LINES

T.P.L. #11-26"

T.P.L. #10-20"

T-1 148' LT. 385+35

WOODED AREA

CONSTRUCTION LIMITS

BRUSH AREA

P.T. STA. 384+42.41

P.T. STA. 391+06.08

197.97'

N 88° 33' 35" E

℄ SURVEY S.R. 11

CURVE 10

N-42°-55'-01"-W

CURVE 11

380 381 382 383 384 385 386 387 388 389 390 392 393

STRUCTURE No. MAH. 11-7.34

36" CULVERT

24" HICKORY

26" MAPLE

20" OAK

40" MAPLE

C.R. TOWN PLAT No. 1 P.G. 38 P.G. 229

I.A.P.A. 148' LT. 380+00

I.A.P.A. 148' LT. 386+60

I.A.P.A. 148' LT. 393+20

I.A.P.A. 148' RT. 379+60

I.A.P.A. 148' RT. 386+20

T-1 148' LT. 387+70

WOODED AREA

BRUSH & SCATTERED TREES

BRUSH AREA

CONSTRUCTION LIMITS

R/W FENCE

L = 225.03' R = 12,427.67'
CH = 225.02' S 42° 23' 54" E

150' RT. 382+80.10

150' RT. 384+42.41

150' RT. 391+06.08

663.68'

S 42° 55' 01" E

L = 781.35' R = 12,427.67'
CH = 781.23' S 40° 04' 42" E

35 U See Sheet #18-A

℄ CURVE 10 DATA
P.I. STA. 3493+08.07
Δ = 34° 01' 25" LT.
Dc = 0° 28' 00"
R = 12,277.67'
T = 3756.43'
L = 7290.77'
CH = 7184.12'
E = 561.80'

MAHONING CO.
CANFIELD TWP.
LOT 20 4TH DIV.
T-1 R-3

N 0° 51' 42" W 186.27'

2.32 31'

2.13' N 88° 33' 35" E

39 WL

36 WL

38 WL

L = 271.53 R = 4433.66'
CH = 271.49' S 41° 09' 45" E

DETAIL "B"
NOT TO SCALE

148.32' RT.
393+88.15
150' RT.
393+86.80

L = 358.80' R = 4448.66'
CH = 358.70' S 36° 56' 49" E

135' RT.
393+98.84

ALBERT S. MAUSER & MARY KAY MAUSER
36 WL T.B.A. = 5.92 AC.

36 U See Sheet #18A

240.74' RT.
388+02.73

L = 271.53' R = 4,433.66'
CH = 271.49' S 41° 09' 45" E

TREE ROW

148' RT. 393+85.75

40" MAPLE

1-STY. CONC. BLK. BARN

SEE DETAIL "B"

SCALE
0 50 100 150

STATE FUNDS

COMPLETION DATE		
REV.	DATE	DESCRIPTION
1	4-8-68	NAME CHANGE PARCEL 36-WL - L. SMITH

RIGHT OF WAY STA. 364+00 TO STA. 394+00

FED. RD. DIVISION	STATE	PROJECT	
2	OHIO	STATE	

MAH. 11-2.46
R/W PLANS
LIMITED ACCESS

18-A / 26

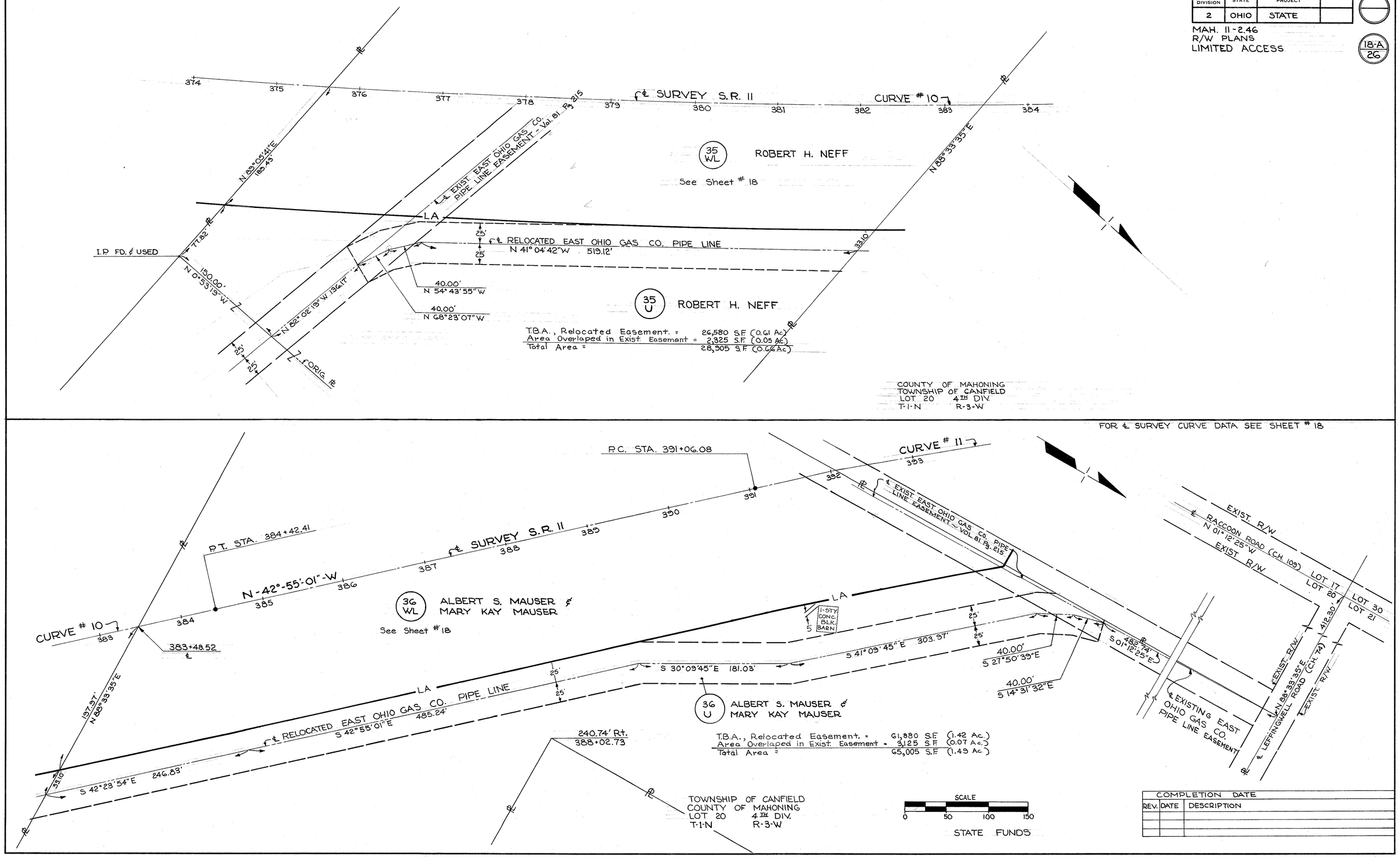

COMPLETION DATE		
REV.	DATE	DESCRIPTION

FED. RD.	STATE	PROJECT	
2	OHIO	STATE	

334

19/26

MAH. 11-2.46
R/W PLANS
LIMITED ACCESS

MAHONING CO.
CANFIELD TWP.
LOT 17 4TH DIV.
T-1 R-3

MAHONING CO.
CANFIELD TWP.
LOT 30 4TH DIV.
T-1 R-3

MATCH LINE SEE SHEET Nº 25

BEGIN SHEET STA. 394+00

MATCH LINE STA. 409+00

MATCH LINE SEE SHEET Nº 26

END SHEET STA. 424+00

L=519.75' R=4,733.66' CH=519.48' N39°46'17"W

150' LT. 396+78.64

150' LT. 396+09.36

S88°53'38"W 4.14'

I.A.P.A. 148' LT 397+00

CPA 148' LT. 400+50

FENCE ABUT. CONNECTION

L=1517.37' R=4733.66' CH=1510.88' N26°34'28"W

CPA 148' LT. 401+71.46

CONSTRUCTION LIMITS

R/W FENCE

HEAVY BRUSH CLEARING

I.A.P.A. 148' LT 407+00

43-A WL

39 WL NICOLETTE PACIENZA T.B.A.=88,433 SQ.FT.

TEMPORARY RUNAROUND

C.R. TOHM PLAT PB. 38 PG. 229 No 1

CH 103

STA. 401+33.88 (S.R.11)

STA. 398+96.99 STA. 50+37.45 (LEFF. RD.)

31° 49'-25" LOC. TANG.

N12°-53"W

RACCOON ROAD

RELOC. LEFFINGWELL RD.

CURVE 2 PT

91° 15'-38" LOC. TANG.

62° 40'-50" LOC. TANG.

STA. 402+38.66

℄ SURVEY SR11

CURVE 11

LOT 3

LOT 2

LOT 1

38 WL

37 WL

43-A WL

CARL R. TOHM & IDA H. TOHM (LANDLOCKED) 36,638 S.F.

38 WL T.B.A.=75,548 S.F.

UTILITY POLE

CH. BRG.=S33°15'33"E R=4448.66' CH.=213.82' ARC.=213.84'

ALLIED MORTAGES INC.

37 WL T.B.A. 20,093 S.F.

MAHONING CO. CANFIELD TWP. LOT 20 4TH DIV. T-1 R-3

SEE DETAIL "B" SHEET Nº 16

THE EAST OHIO GAS COMPANY

L=358.80' R=4,448.66' CH=358.70' S32°52'-49"E

CH. BRG.=S24°05'10"E CH.=748.63' R=4,433.66' ARC=749.53'

43-A WL

WOODED AREA

IONA, INCORPORATED, AN OHIO CORPORATION

43A WL T.B.A.=6.50 AC. 51,027 S.F. P.R.O.=0.26 AC. TOTAL=6.85 AC. 51,027 S.F.

RELOC. LEFFINGWELL ROAD CURVE 2 DATA
P.I. STA. 51+46.68
Δ=45° 00' 00" RT
Dc=8° 00' 00"
R=716.20'
T=296.66'
L=562.50'
E=59.01'

℄ CURVE 11 DATA
P.I. STA. 408+54.35
Δ=41° 45' 18" - RT
Dc=1° 15' 00"
R=4583.66'
T=1748.27'
L=3349.40'
E=322.09'

LOT 8

LOT 5

LOT 6

LEASE RECORD 76 1081

TREE ROW

ITEM 601 D.R.C.P.

STATION	CU. YDS.
411+20-156.50' RT.	4
423+40-182' RT.	6

ITEM 607 - TYPE 47 FENCE

STA.	STA.	SIDE	LIN. FT.
384+00	BRIDGE	LT.	700
BRIDGE	BRIDGE	LT.	700
394+00	BRIDGE	RT.	2415
BRIDGE	BRIDGE	RT.	2320
ABUT.	ABUT.	CTR.	50

45 WL T.B.A.=6.33 Ac. WALTER H. PAULO & DOROTHY M. PAULO

45 X T.B.A.=0.29 Ac.

L=1517.37' R=4733.66' CH=1510.88 N26°34'28"W

150' LT 411+48.13

150' LT 412+08.47

150' LT. 422+00

LOT 9

LOT 10

LOT 11

LOT 12

WOODED AREA

43-B WL

43-A WL

43-C WL

CURVE 11

LAKE

℄ SURVEY SR11

MOHICAN TRAIL

INDIAN HILLS PLAT No 1 PB. 31 PG. 35

APACHE TRAIL

INDIAN RUN CREEK

BRUSH AREA

SWAMP

CONSTRUCTION LIMITS

R/W FENCE

L=1023.97' R=4733.66' CH=1021.98' N10°26'-24"W

L=31.42' R=20.00' CH=28.28' S46°19'30"E

L=31.42' R=20.00' CH=28.28' S43°40'30"W

L=31.42' R=20.00' CH=28.28' N43°19'30"W

L=749.53' R=4433.66' CH=748.63' S24°05'10"E

L=290.18' R=4433.66' CH=290.13' S7°22'05"E

IONA, INCORPORATED, AN OHIO CORPORATION

43-A WL T.B.A.=6.50 AC. 51,027 S.F.

P.R.O.=0.26 AC.

43-B WL T.B.A.=4.30 AC. 115,996 S.F.

43-C WL T.B.A.=30,296 S.F.

43 X T.B.A.=0.74 Ac.

43 T T.B.A.=0.72 Ac.

℄ CURVE 11 DATA
P.I. STA. 408+54.35
Δ=41° 45' 18" - RT.
Dc=1° 15' 00"
R=4583.66'
T=1748.27'
L=3340.40'
E=322.09'

MAHONING CO. CANFIELD TWP. LOT 30 4TH DIV. T-1 R-3

SCALE 0 50 100 150

STATE FUNDS

43 T

SEE SHEET No 23 FOR DETAILS OF RELOCATION OF INDIAN CREEK

43 X

45 WL

45 X

RIGHT OF WAY STA. 394+00 TO STA. 424+00

REV.	DATE	DESCRIPTION	COMPLETION DATE
1	4-8-56	NAME CHANGES, PARCELS 37, 43	L. SMITH

FED. RD.	STATE	PROJECT	
2	OHIO	STATE	

335/24

20/26

MAH. 11-2.46
R/W PLANS
LIMITED ACCESS

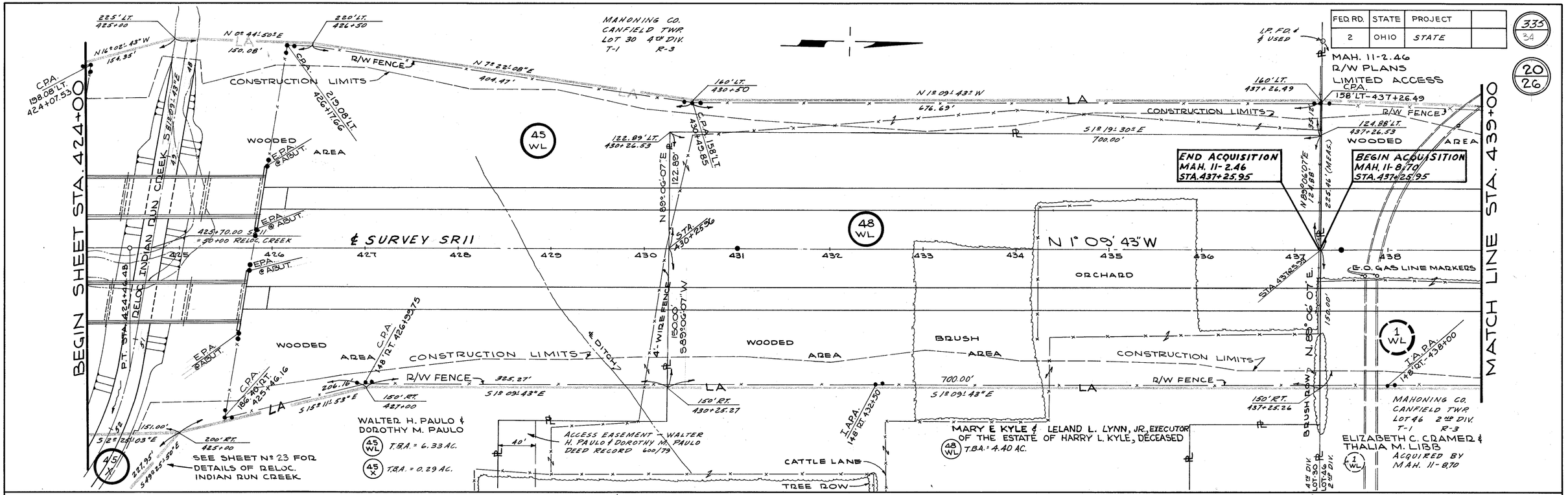

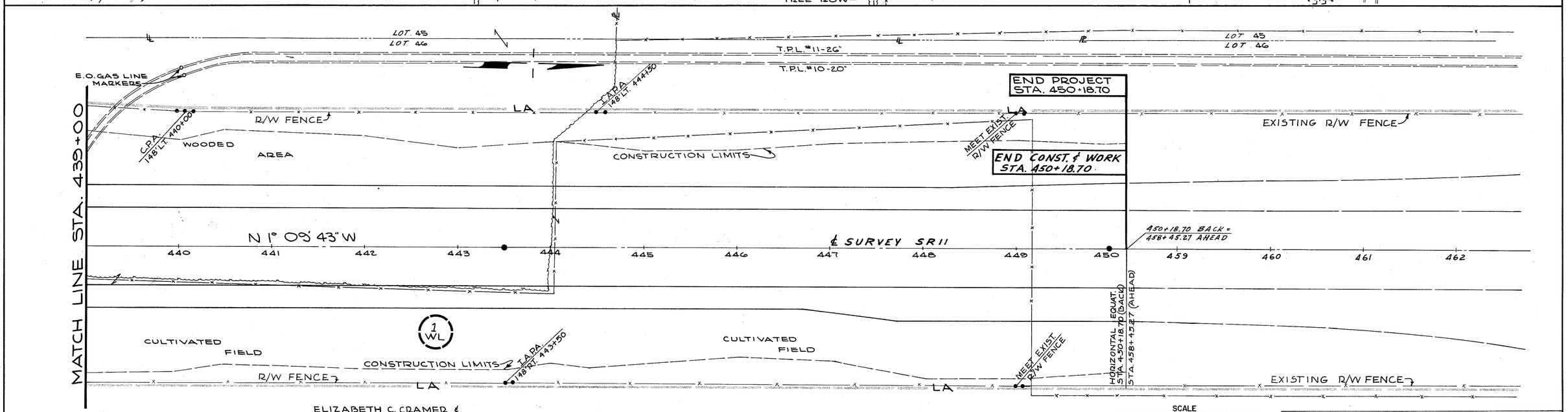

ELIZABETH C. CRAMER & THALIA M. LIBB
(1 WL) ACQUIRED BY MAH 11-8.70

ITEM 607-TYPE 47 FENCE			
STA.	STA.	SIDE	LIN. FT.
BRIDGE	449+00	LT.	2435
BRIDGE	449+00	RT.	2465
ABUT.	ABUT.	CTR.	50

SCALE
0 50 100 150

STATE FUNDS

COMPLETION DATE		
REV.	DATE	DESCRIPTION
1	11/8/68	REVISED NAME PCL 48WL. LEE

RIGHT OF WAY STA. 424+00 TO STA. 454+00

FED. RD.	STATE	PROJECT	
2	OHIO	STATE	

336

MAH 11-2.46
R/W PLANS
LIMITED ACCESS

21/26

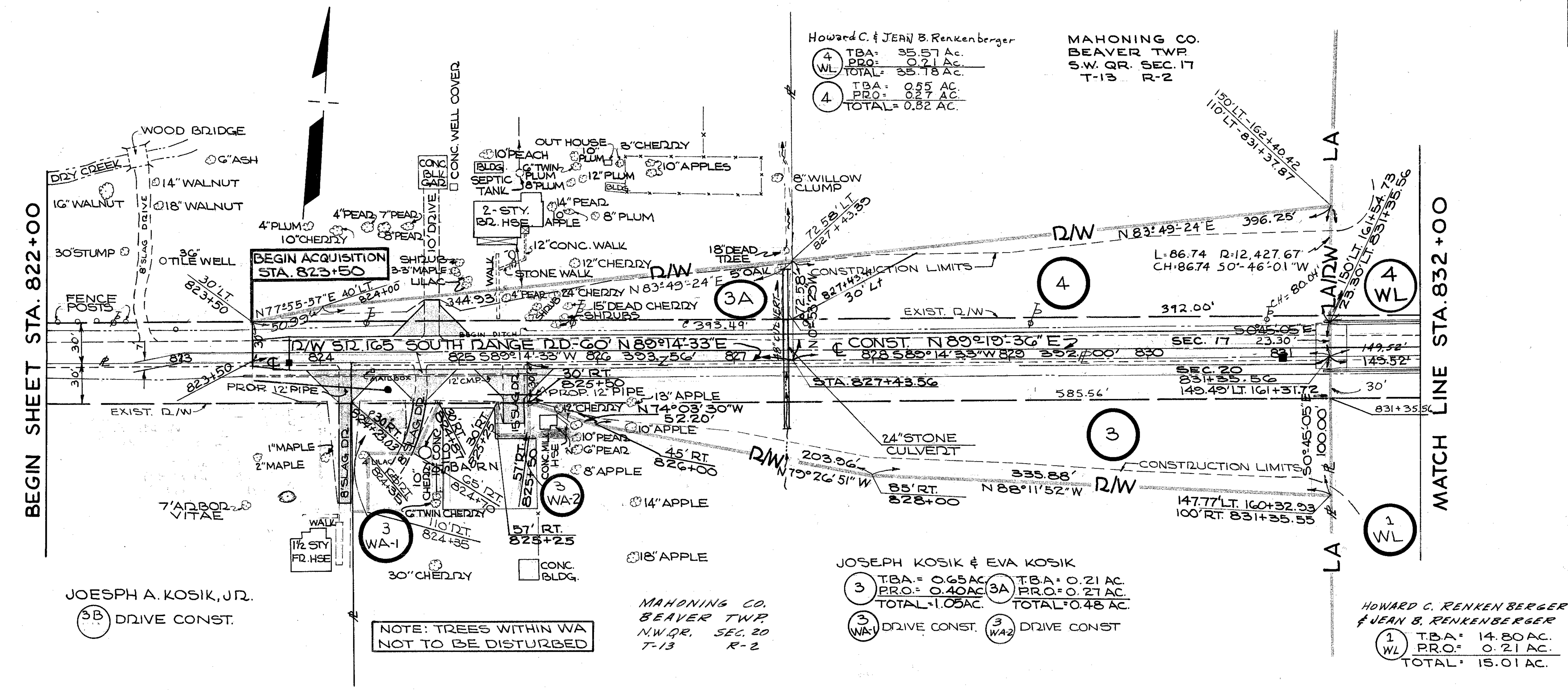

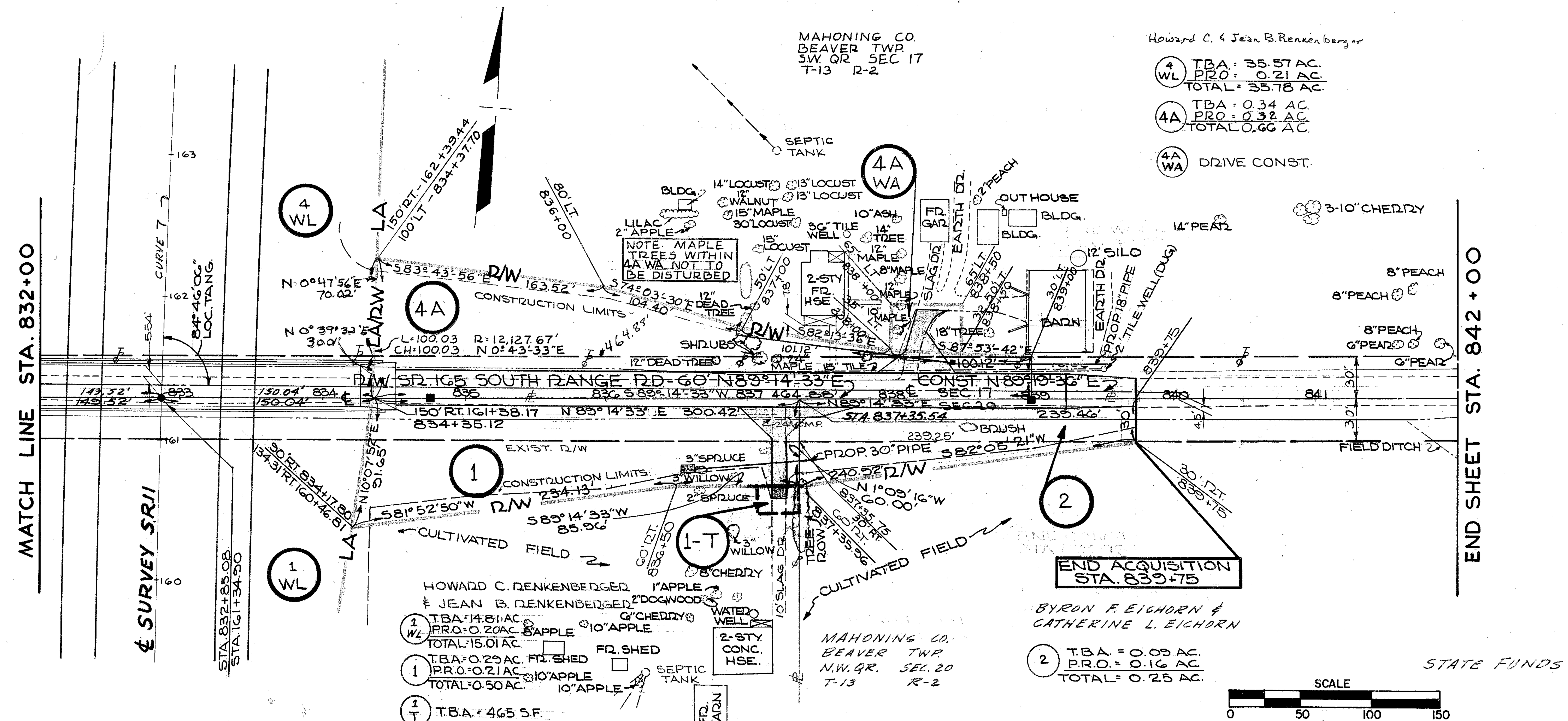

℄ CURVE 7 DATA
P.I. STA. 153+33.17
Δ= 16°-27'-30" RT.
Dc= 0°-28'-00"
R= 12,277.67'
T= 1,775.62'
L= 3,526.79'
E= 127.73'

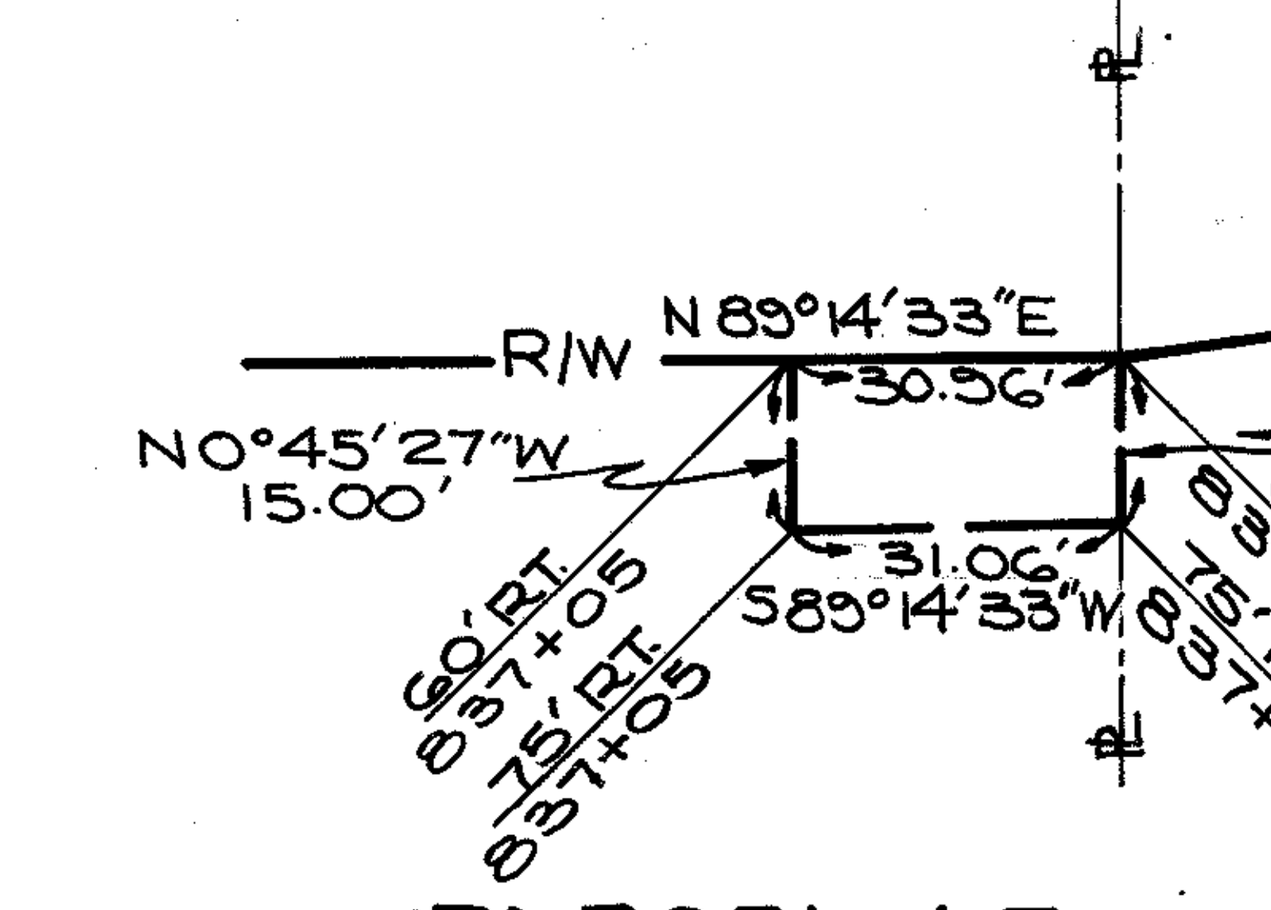

PARCEL 1-T

STATE FUNDS

SCALE 0 50 100 150

COMPLETION DATE		
REV.	DATE	DESCRIPTION
1	4-8-68	REVISED TBA AND PRO FOR PARCEL 1-WL - L. SMITH
2	10-8-68	DELETED 3BWA PER E.O.C. & SQUEAGS 10-3-68; SANDS
3	11-19-68	Revised Name Pcl 4 Per Outsole Sands

S.R. 165
STA. 822+00 TO STA. 842+00

FED. RD.	STATE	PROJECT	
2	OHIO	STATE	

337

22/26

MAH. 11-2.46
R/W PLANS
LIMITED ACCESS

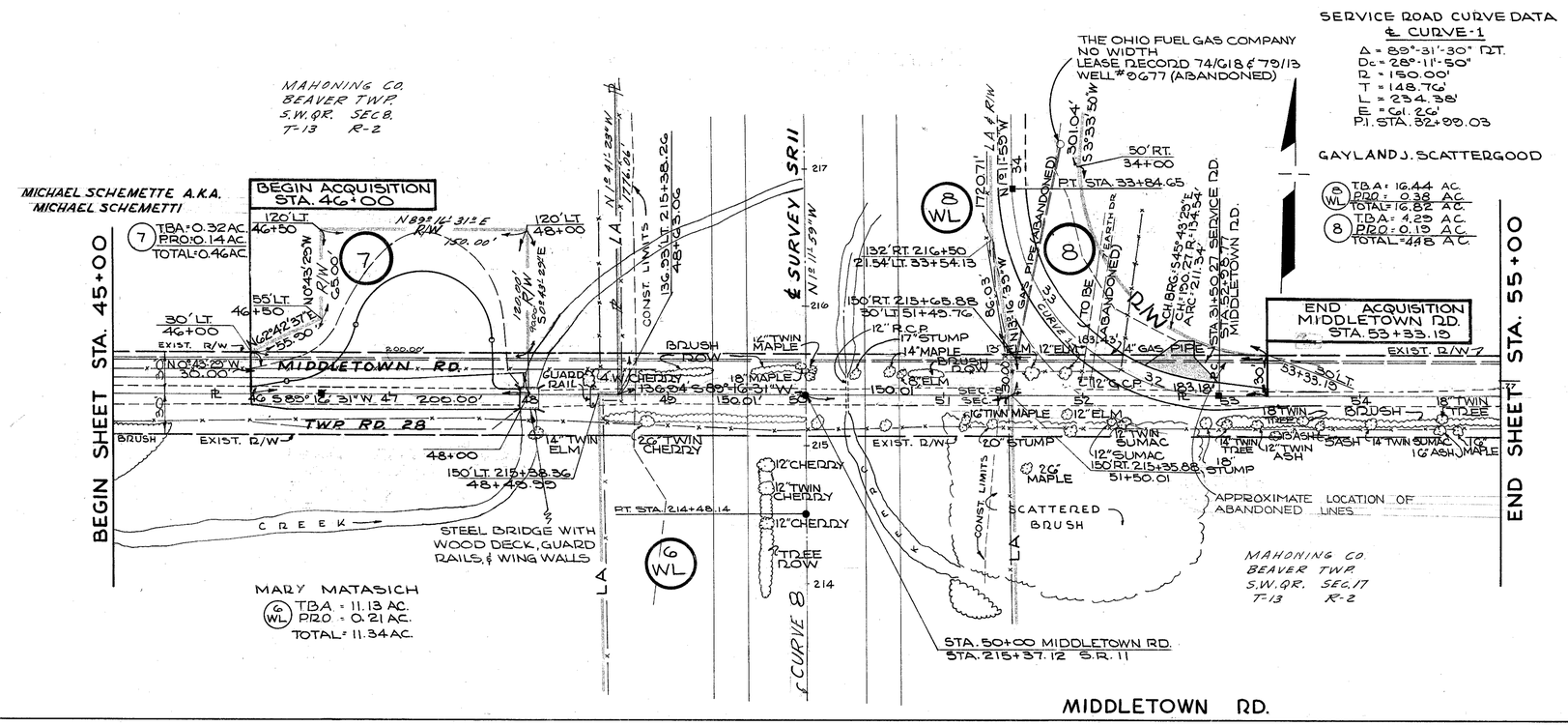

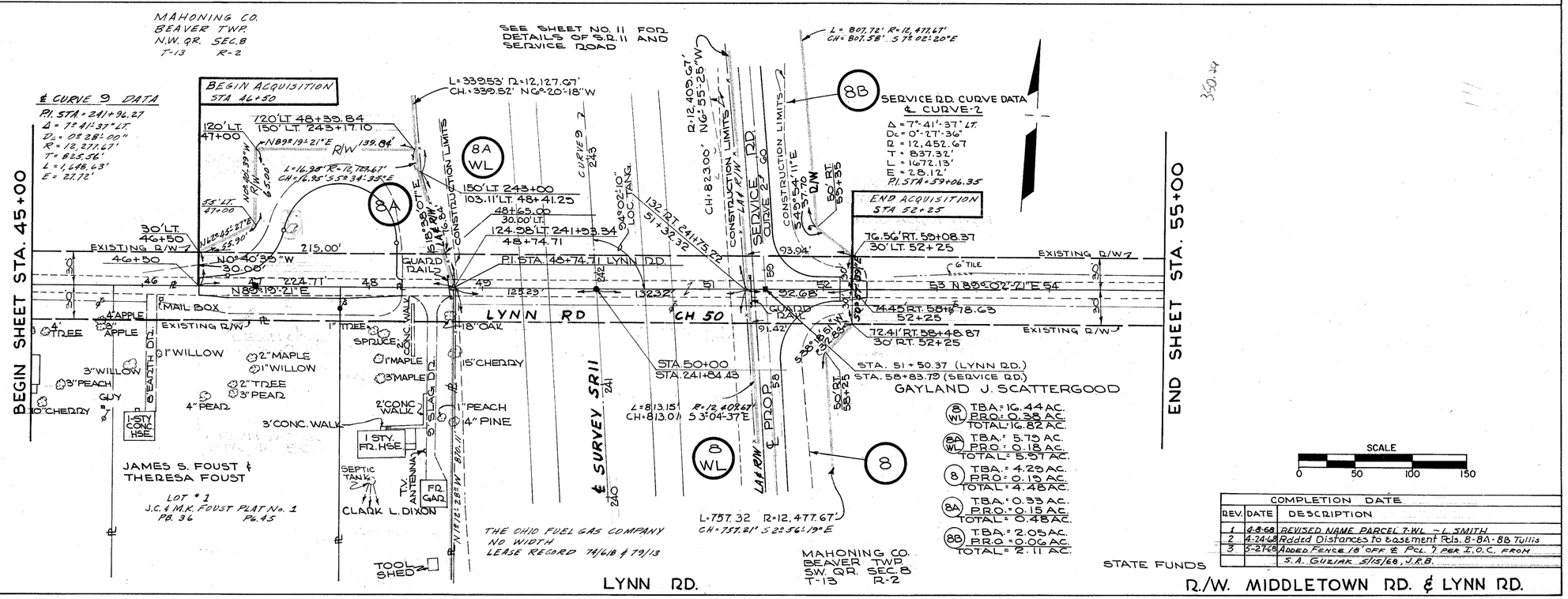

SCALE
0 50 100 150

COMPLETION DATE		
REV.	DATE	DESCRIPTION
1	4-8-68	REVISED NAME PARCEL 7-WL – L. SMITH
2	4-24-68	Added Distances to easement Pcls. 8-8A-8B Tullis
3	5-27-68	Added Fence 16' off ℄ Pcl. 7 per I.O.C. from S.A. Guziak 5/15/68, J.R.B.

STATE FUNDS

FED. RD.	STATE	PROJECT	
2	OHIO	STATE	

338

23
26

MAH 11-2.46
R/W PLANS
LIMITED ACCESS

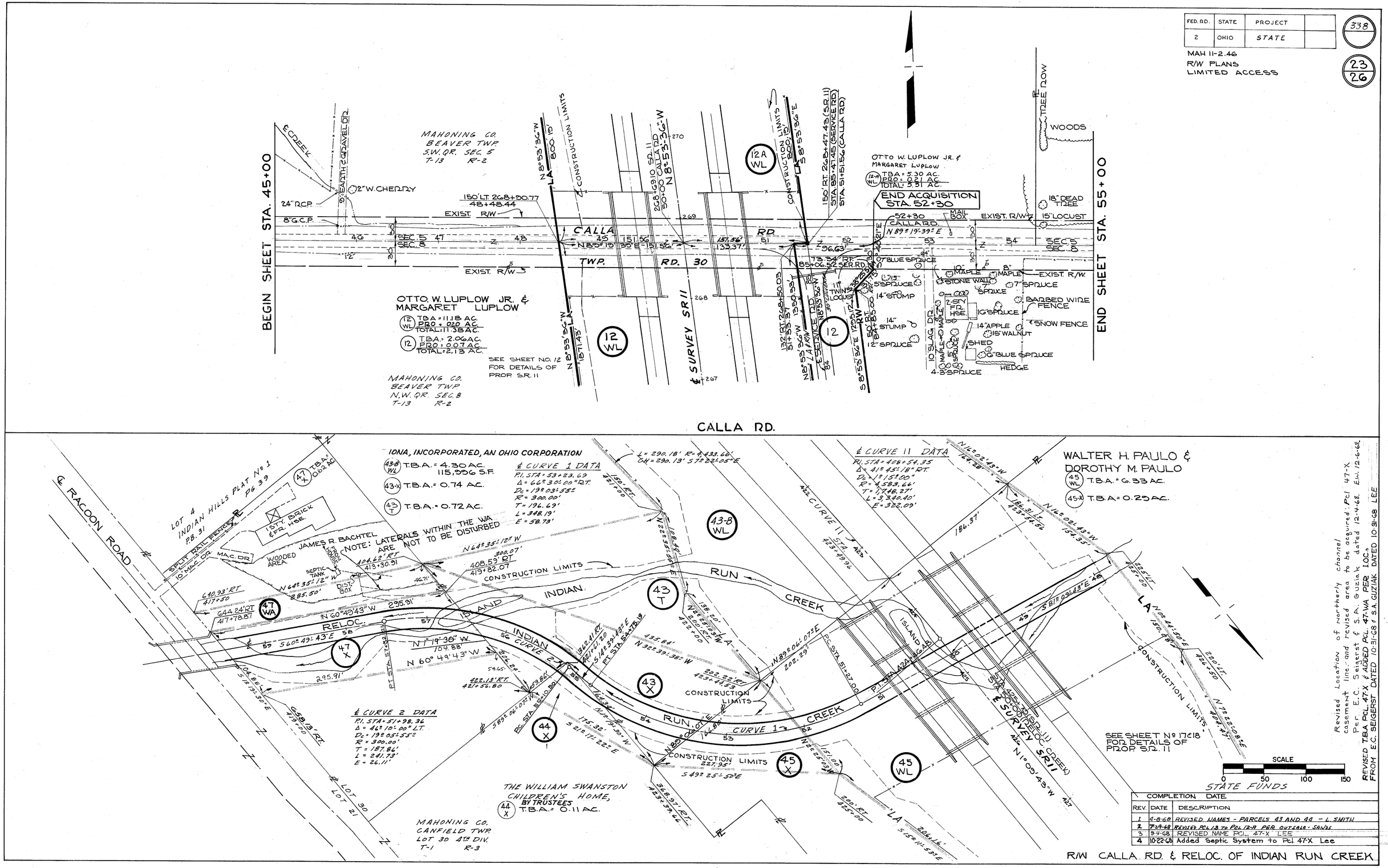

FED. RD.	STATE	PROJECT	
2	OHIO	STATE	

339

24/26

MAH 11-2.46
R/W PLANS
LIMITED ACCESS

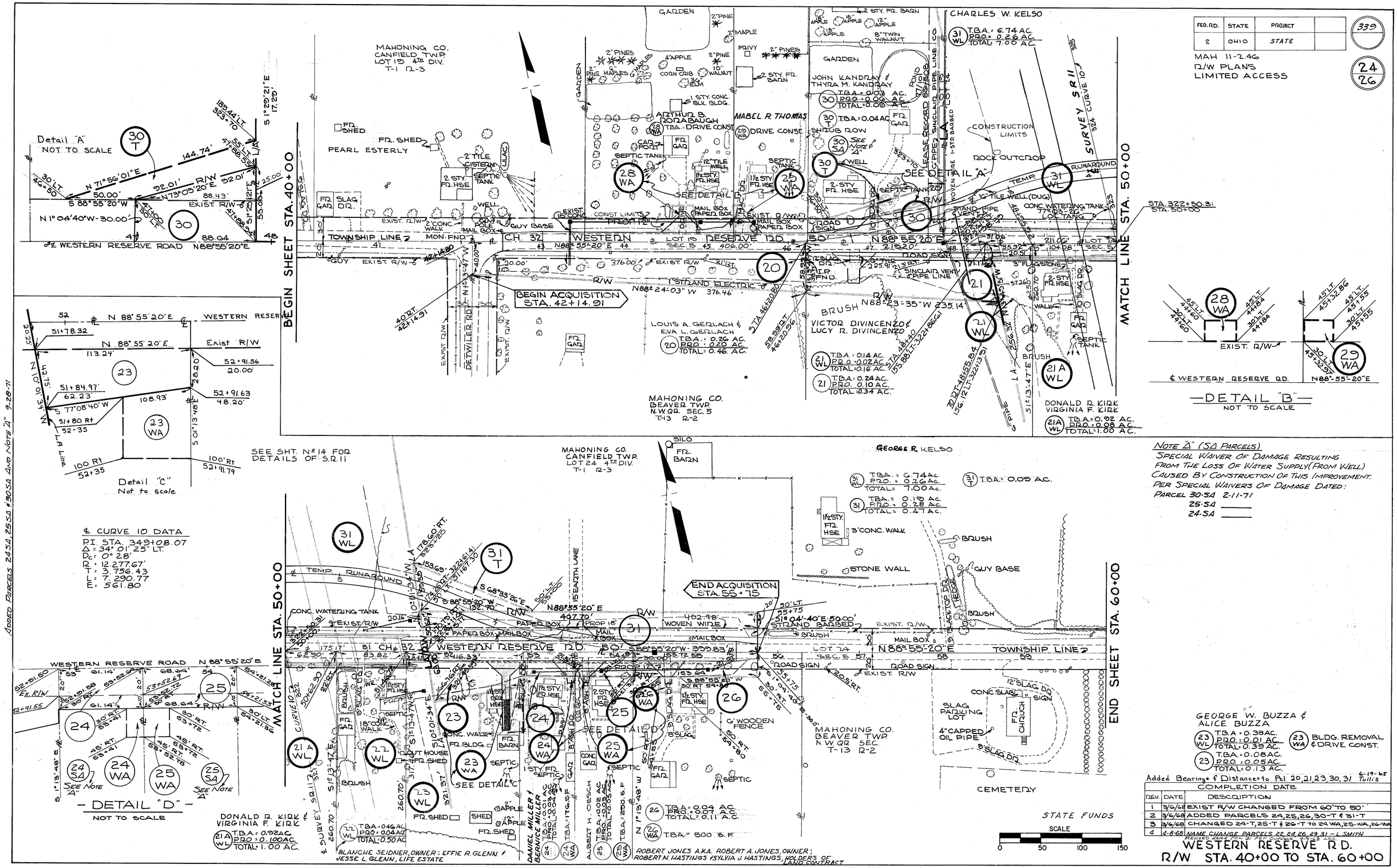

FED. RD.	STATE	PROJECT	
2	OHIO	STATE	

MAH. 11-2.46
R/W PLANS
LIMITED ACCESS

340

25/26

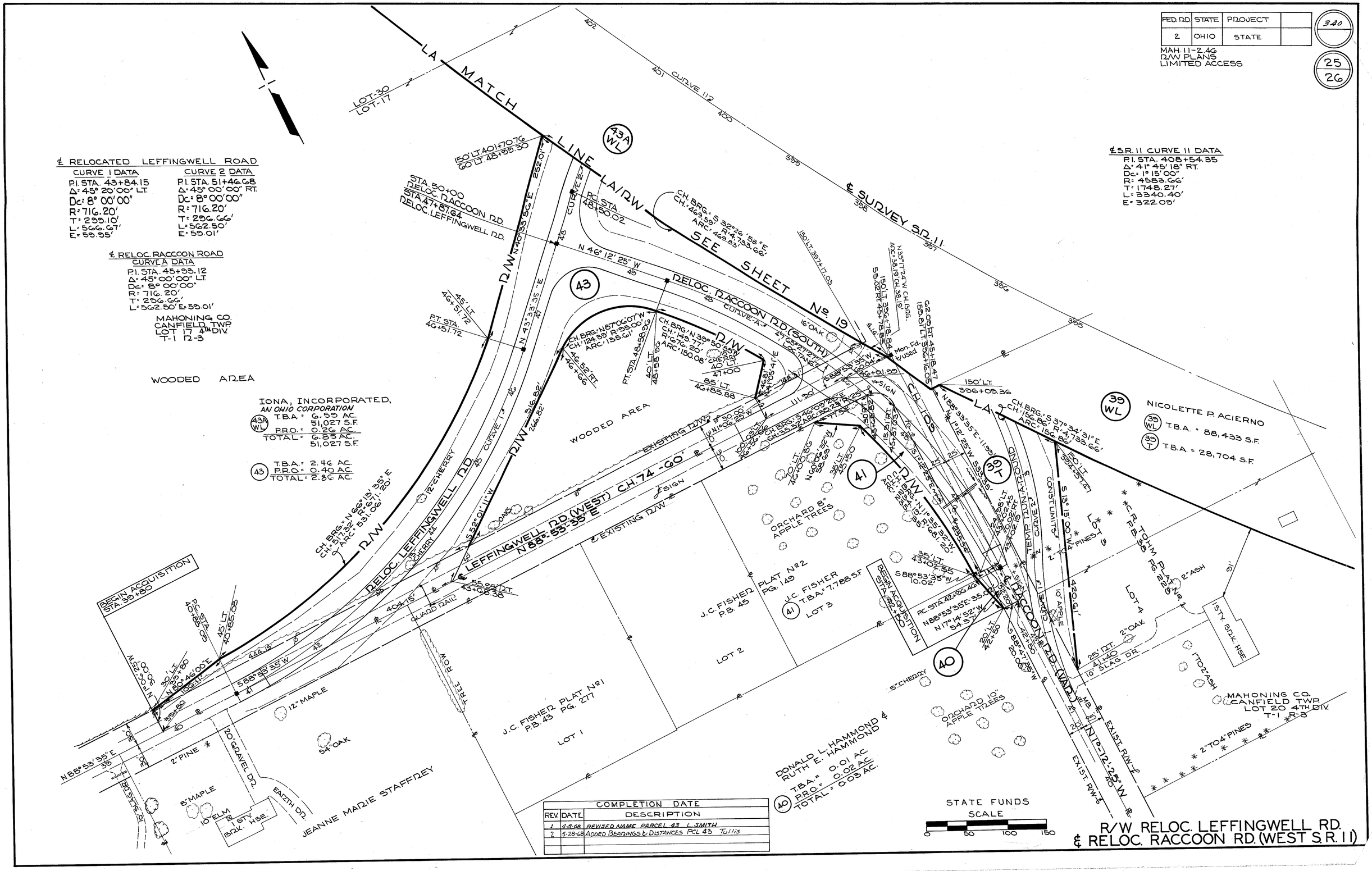

COMPLETION DATE		
REV.	DATE	DESCRIPTION
1	4-8-68	REVISED NAME PARCEL 43 L. SMITH
2	5-28-68	ADDED BEARINGS & DISTANCES PCL 43 TJ/LLS

R/W RELOC. LEFFINGWELL RD.
& RELOC. RACCOON RD. (WEST S.R. 11)

FED. RD.	STATE	PROJECT	
2	OHIO	STATE	

341

26/26

MAH. 11-2.46
R/W PLANS
LIMITED ACCESS

℄ S.R. 11 CURVE 11 DATA
P.I. STA. 408+54.35
Δ = 41° 45' 18" RT.
Dc = 1° 15' 00"
R = 4583.66'
T = 1748.27'
L = 3340.40'
E = 322.09'

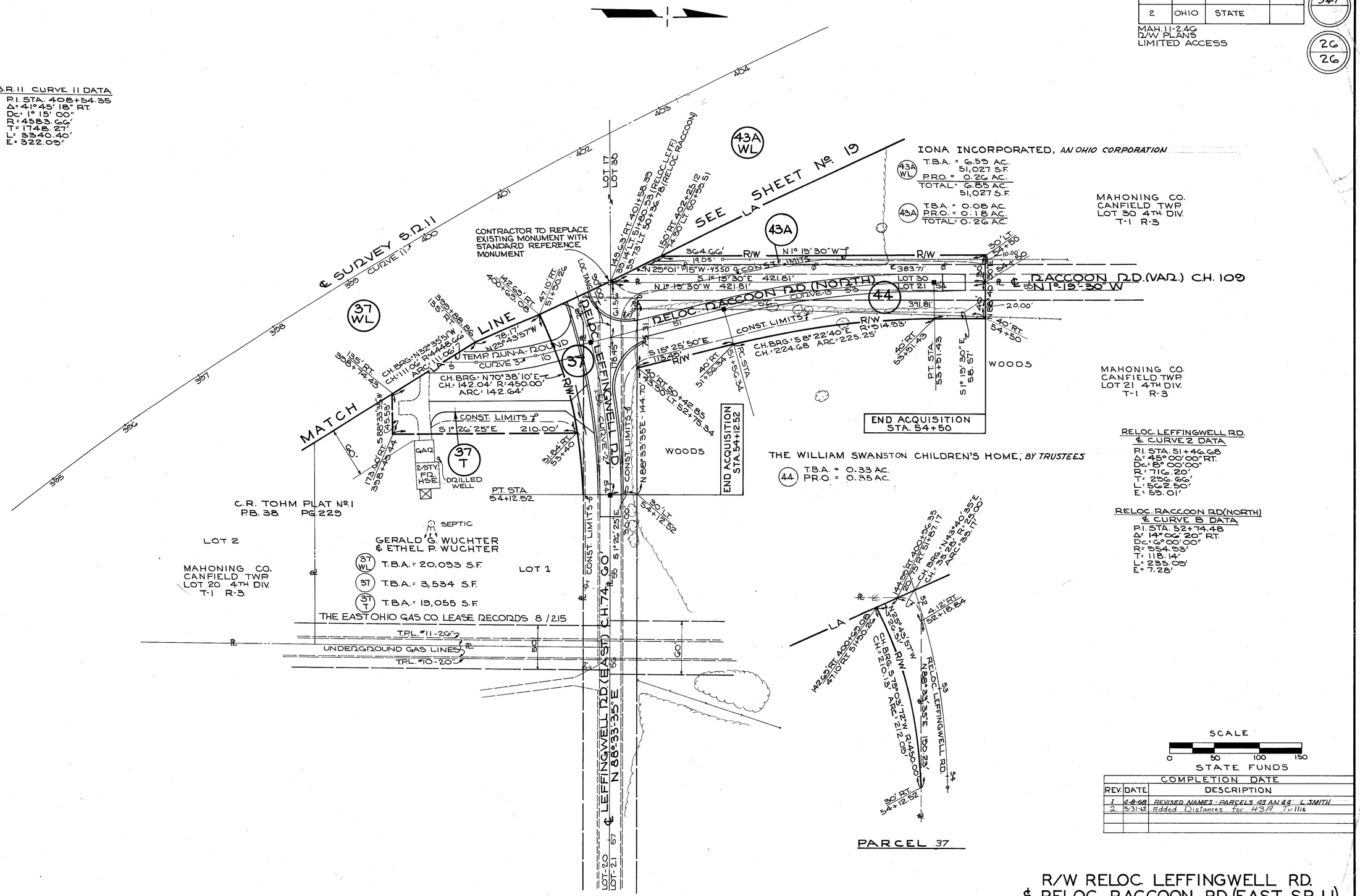

RELOC. LEFFINGWELL RD.
℄ CURVE 2 DATA
P.I. STA. 51+46.68
Δ = 45° 00' 00" RT.
Dc = 8° 00' 00"
R = 716.20'
T = 296.66'
L = 562.50'
E = 59.01'

RELOC. RACCOON RD. (NORTH)
℄ CURVE B DATA
P.I. STA. 52+74.48
Δ = 14° 06' 20" RT.
Dc = 6° 00' 00"
R = 954.93'
T = 118.14'
L = 235.09'
E = 7.28'

SCALE
0 50 100 150
STATE FUNDS

REV.	DATE	COMPLETION DATE / DESCRIPTION
1	4-8-68	REVISED NAMES - PARCELS 43 AN 44 L SMITH
2	5-31-68	Added Distances for 43A Tullis

R/W RELOC. LEFFINGWELL RD.
℄ RELOC. RACCOON RD. (EAST S.R. 11)